A24 Deepdene Avenue, Dorking – plan of speed limit reduction to 40mph

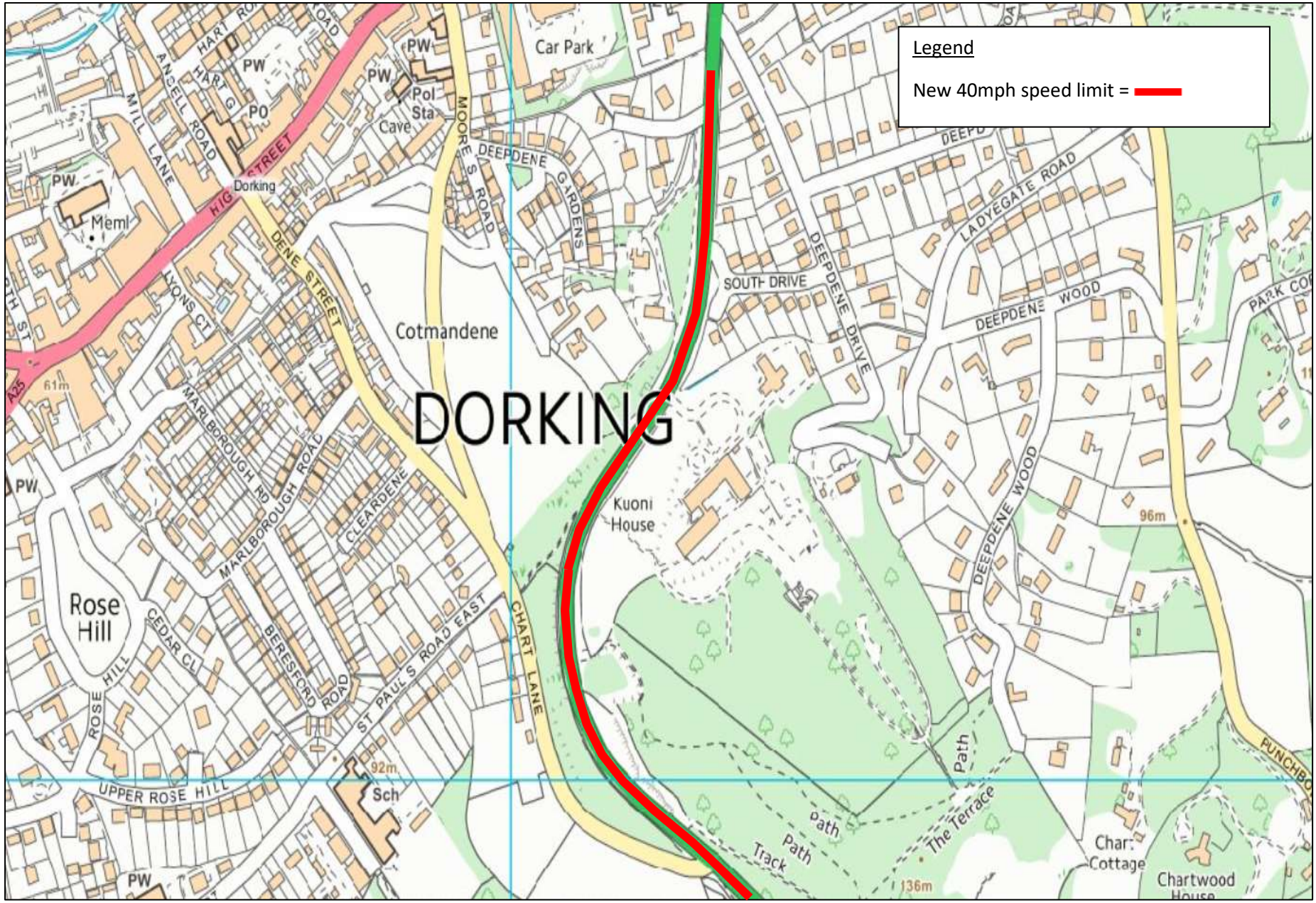

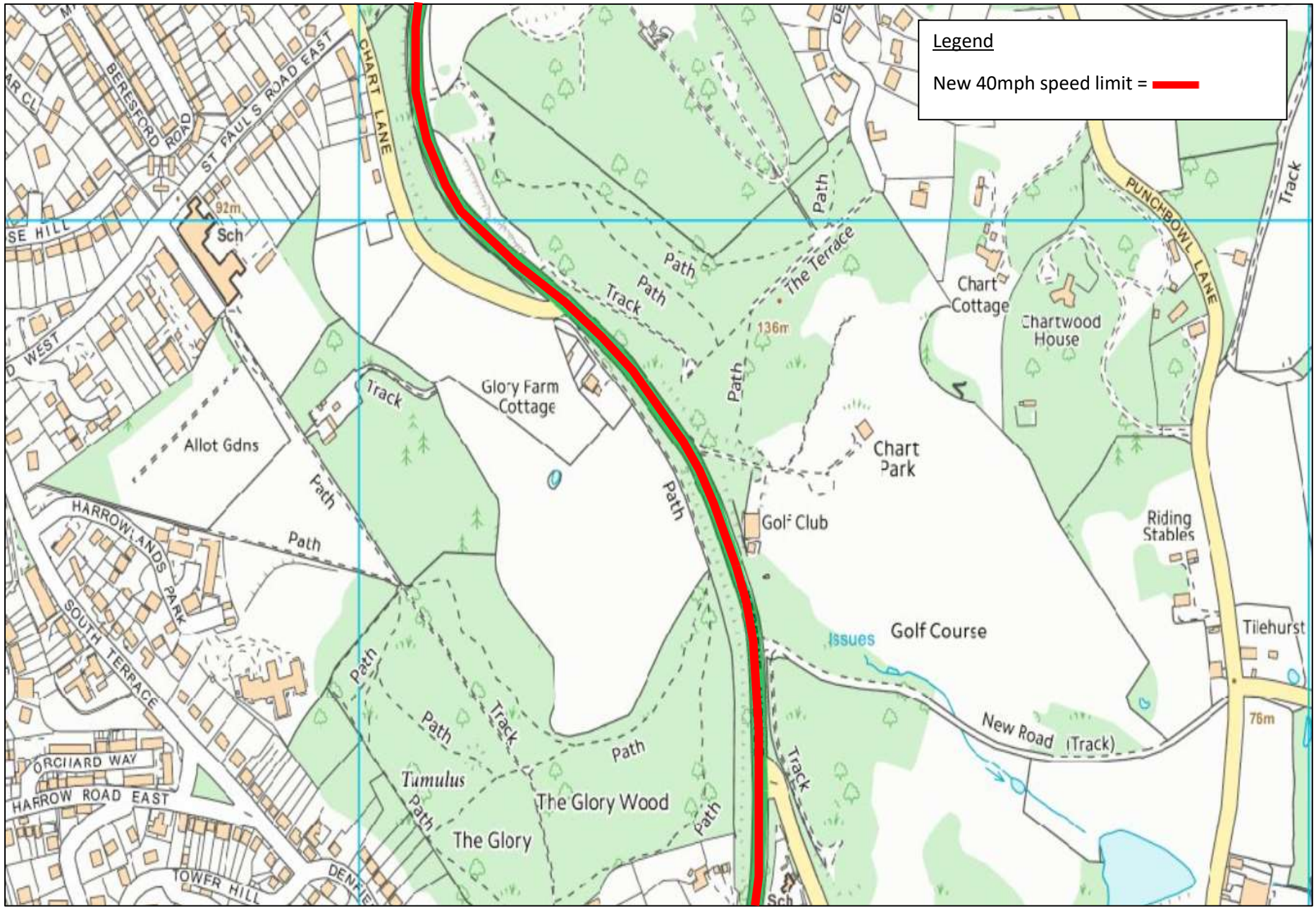
Legend
New 40mph speed limit =
CHART LANE
BERESFORD ROAD
ST PAUL'S ROAD EAST
92m
Sch
Path
Track
The Terrace
136m
Chart Cottage
Chartwood House
PUNCHBOWL LANE
Glory Farm Cottage
Allot Gdns
Chart Park
Golf Club
Riding Stables
HARROWLANDS PARK
SOUTH TERRACE
Golf Course
Issues
Tilehurst
76m
New Road (Track)
ORCHARD WAY
HARROW ROAD EAST
Tumulus
The Glory Wood
The Glory
TOWER HILL

Legend
New 40mph speed limit =
ORCHARD WAY
ARROW ROAD EAST
TOWER HILL
DENFIELD
Tower Hill
114m
134m
Reservoir (covered)
Path
Track
Tumulus
The Glory Wood
The Glory
Tor View
GLENWOOD
The Devils Den
Spreads
CLAYGATE ROAD
STUBS C
MARTINEAU DRIVE
FLINT HILL
89m
TOLLGATE ROAD
OAK RIDGE
STUBS HILL
RUSHETT DRIVE
PW
Sch
Starhurst School
Chart Downs
CHART C
CHANDLER WAY
CHART LANE SOUTH
Wet Grove
Goldenlands Farm
Community Centre
62m
CHART DOWNS
Store Bridge
FB

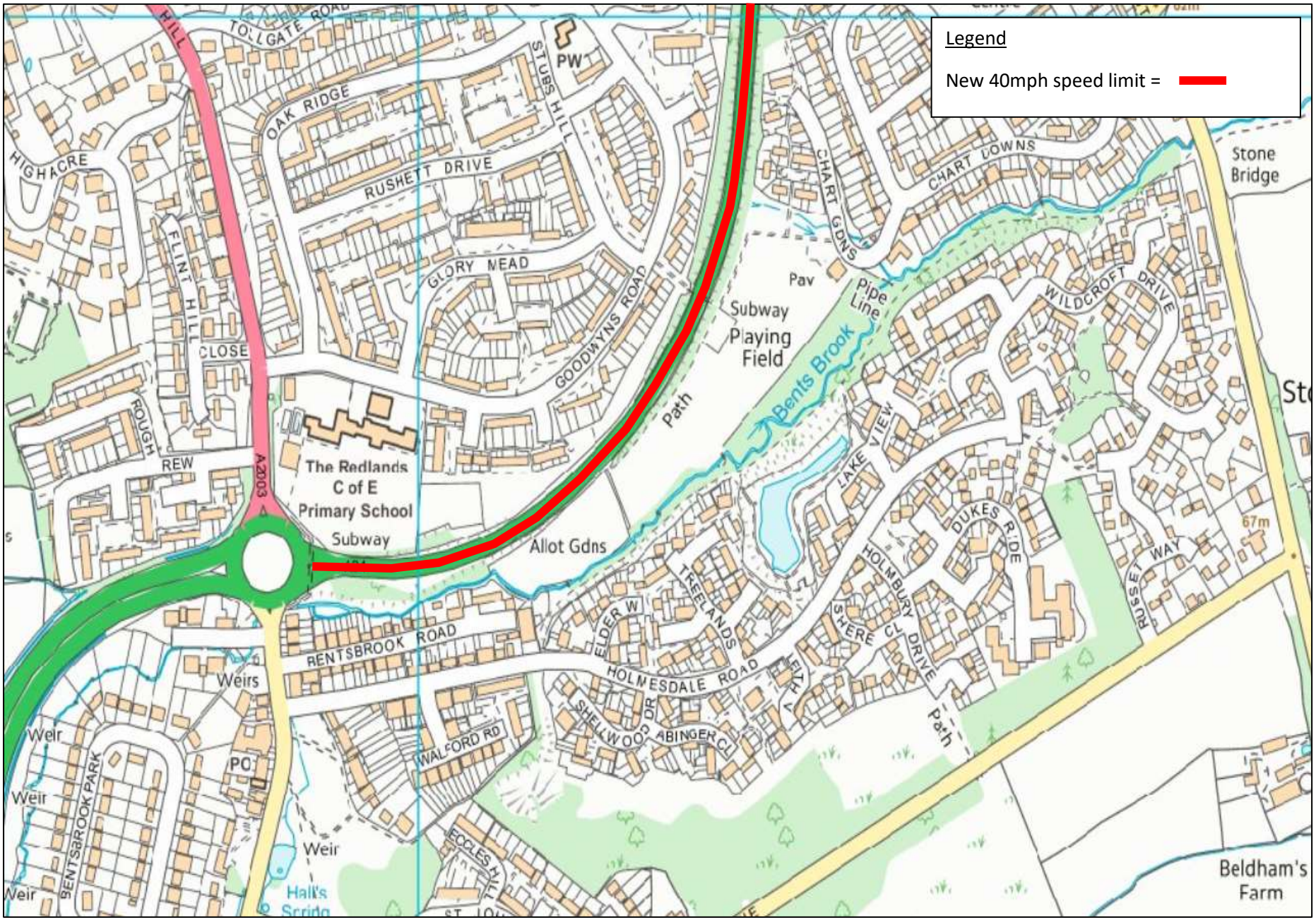
Legend
New 40mph speed limit =
TOLLGATE ROAD
HILL
OAK RIDGE
STUBS HILL
PW
HIGHACRE
RUSHETT DRIVE
FLINT HILL CLOSE
GLORY MEAD
GOODWYNS ROAD
ROUGH REW
A2003
The Redlands C of E Primary School
Subway
Allot Gdns
Path
Subway
Playing Field
Pav
Pipe Line
Bents Brook
CHART GDNS
CHART DOWNS
Stone Bridge
WILDCROFT DRIVE
LAKE VIEW
DUKES RIDE
HOLMBURY DRIVE
RUSSET WAY
67m
TREELANDS
ELDER W
RENTSBROOK ROAD
HOLMESDALE ROAD
SHERE CL
Weirs
Weir
Weir
Weir
Weir
BENTSBROOK PARK
PO
WALFORD RD
SHELLWOOD DR
ABINGER CL
Path
ECCLES HILL
Hall's Scrdg
Beldham's Farm