

Notes

PROPOSED REDUCTION FROM 30mph SPEED LIMIT TO 20mph

Rev.	Description	Drwn	Sig.	Date	Chkd	Sig.	Date	Appr	Sig.	Date

North Point	Drawn by	Checked by	Approved by
	PG	PG	PG
	KG	KG	KG

Date	Checked by	Approved by
MAT 2022	PG	PG
MAY 2022	KG	KG
MAY 2022		

Project: C43 ABINGER LANE
ABINGER COMMON

Drawing: RURAL ROADS SPEED LIMIT REDUCTION
TRO PLAN

Project No. PC1180

Contract Sheet No. 144

Rev. -

Classification: PRESENTATION

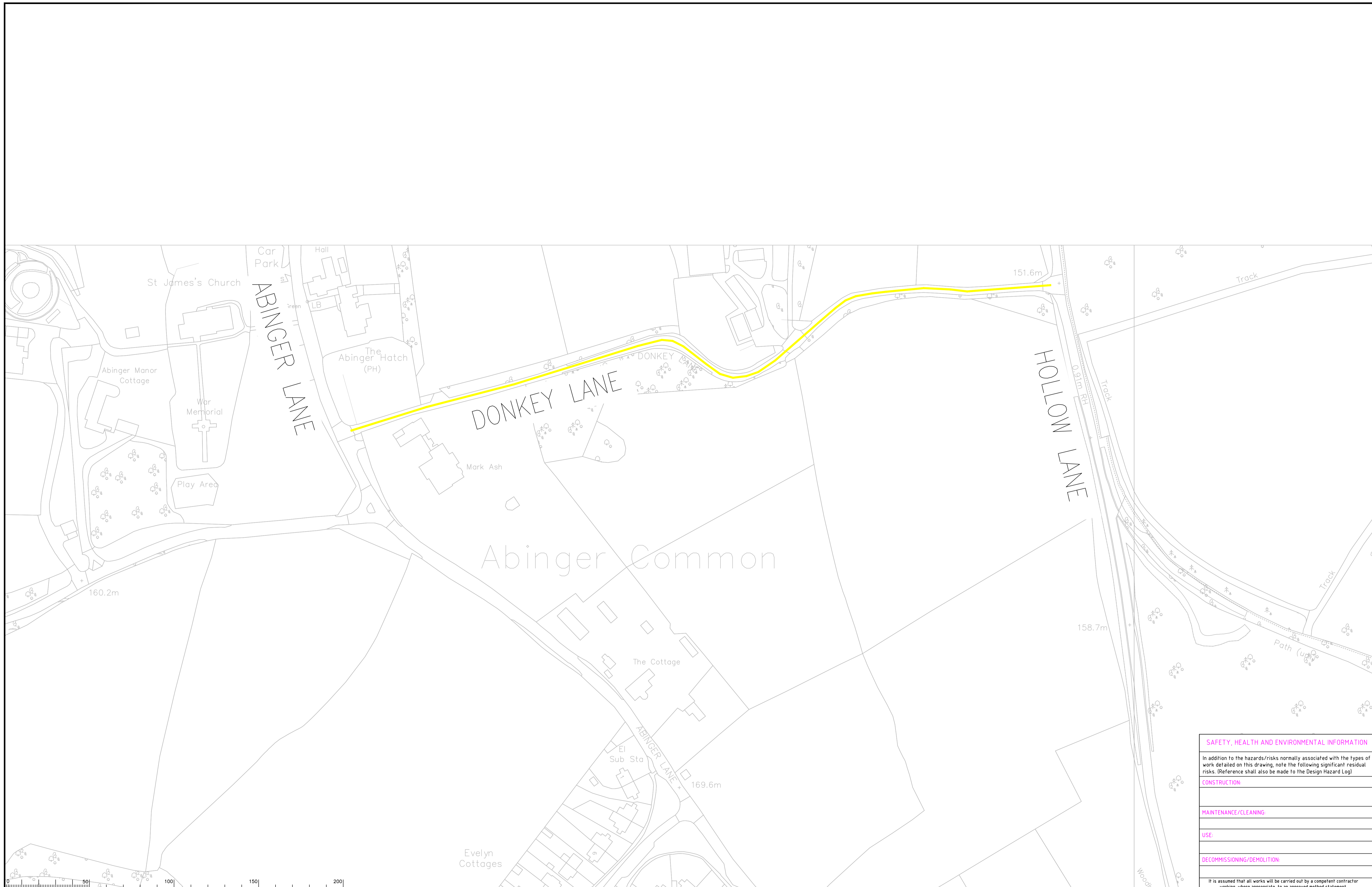
SHEET 1 OF 1

SAFETY, HEALTH AND ENVIRONMENTAL INFORMATION

In addition to the hazards/risks normally associated with the types of work detailed on this drawing, note the following significant residual risks. (Reference shall also be made to the Design Hazard Log)

CONSTRUCTION
MAINTENANCE/CLEANING
USE
DECOMMISSIONING/DEMOLITION

It is assumed that all works will be carried out by a competent contractor working, where appropriate, to an approved method statement.



SAFETY, HEALTH AND ENVIRONMENTAL INFORMATION

In addition to the hazards/risks normally associated with the types of work detailed on this drawing, note the following significant residual risks. (Reference shall also be made to the Design Hazard Log)

CONSTRUCTION:

MAINTENANCE/CLEANING:

USE:

DECOMMISSIONING/DEMOLITION:

It is assumed that all works will be carried out by a competent contractor working, where appropriate, to an approved method statement

Notes

PROPOSED REDUCTION FROM 60mph SPEED LIMIT TO 20mph

Rev.	Description	Drwn	Sig.	Date	Chkd	Sig.	Date	Appr	Sig.	Date

North Point

Drawn by	PG	Sig.	PG	Date	MAT 2022
Checked by	KG	Sig.	KG	Date	MAY 2022
Approved by	CA	Sig.	CA	Date	MAY 2022

Project
D281 DONKEY LANE
ABINGER COMMON

Drawing
RURAL ROADS SPEED LIMIT REDUCTION
TRO PLAN

Project No.
PC1180

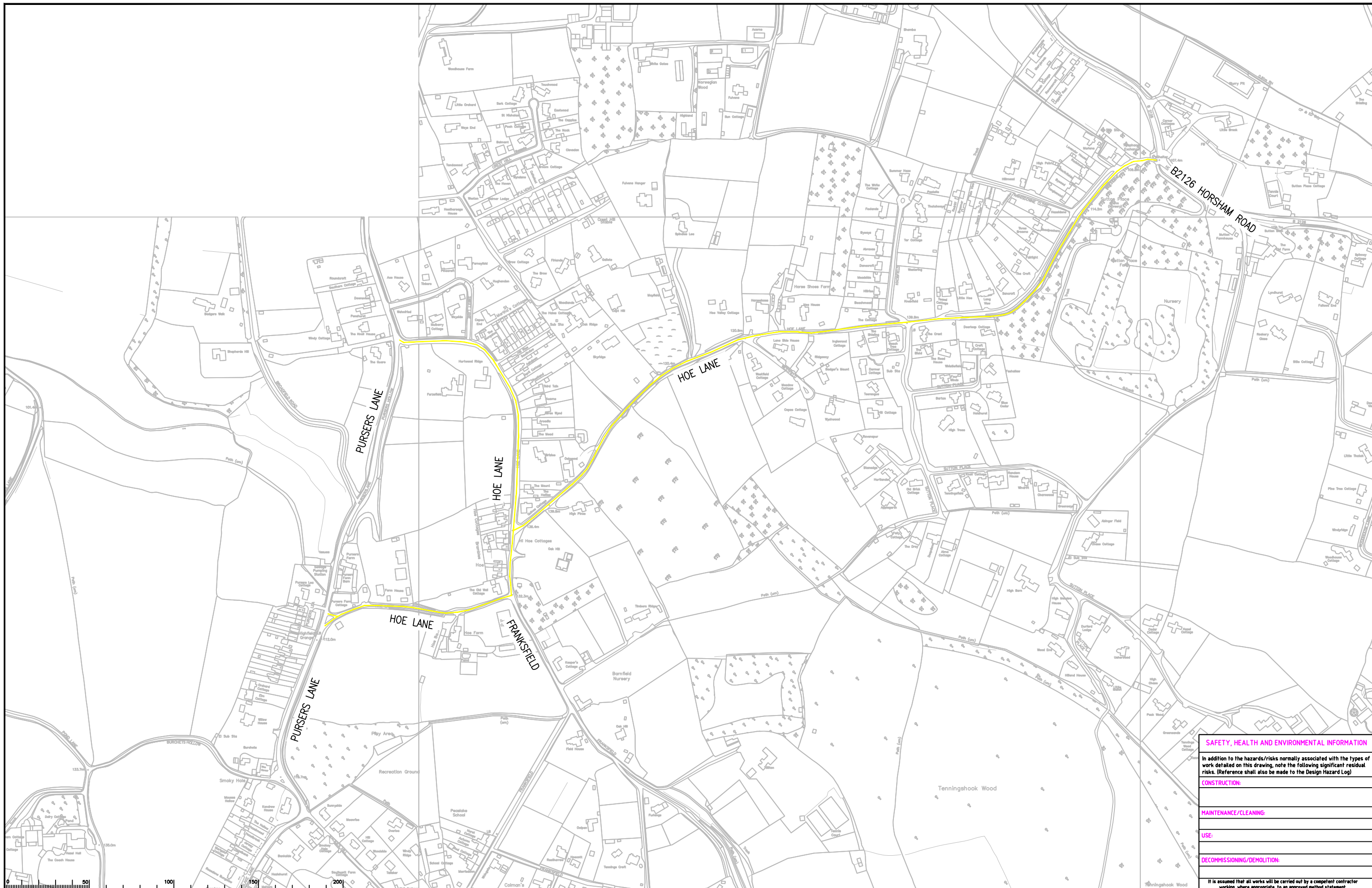
Contract Sheet No.
146

Rev.
-

Classification
PRESENTATION

SHEET 1 OF 1

File Name: L:\EA\PC all\Resource Pool\Projects\SE Mole Valley\PC1180 Rural Roads Speed Limit Project\6. Drawings\Current\Area 2\6. Suffolk Abinger\Donkey Lane\Area 2 Rural Roads - Donkey Lane.dwg



Notes

PROPOSED REDUCTION FROM 60mph SPEED LIMIT TO 20mph

Rev.	Description	Drwn	Sig.	Date	Chkd	Sig.	Date	Appr	Sig.	Date

North Point		

Project

D230 HOE LANE
SUTTON ABINGER

RURAL ROADS SPEED LIMIT REDUCTION
TRO PLAN

Project No. PC1180

Contract Sheet No. 148

Rev. -

Classification PRESENTATION

SHEET 1 OF 1

SAFETY, HEALTH AND ENVIRONMENTAL INFORMATION

In addition to the hazards/risks normally associated with the types of work detailed on this drawing, note the following significant residual risks. (Reference shall also be made to the Design Hazard Log)

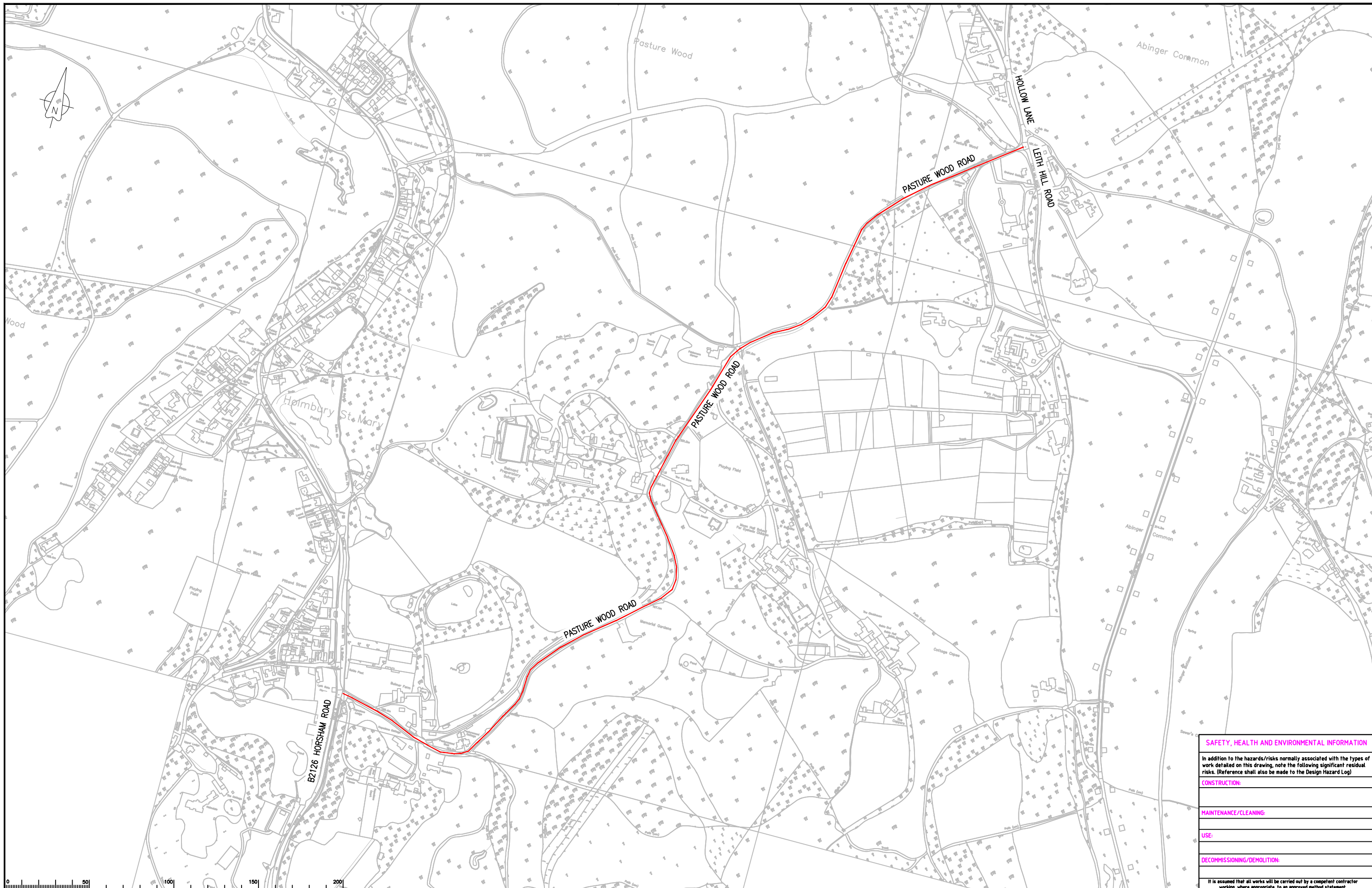
CONSTRUCTION:

MAINTENANCE/CLEANING:

USE:

DECOMMISSIONING/DEMOLITION:

It is assumed that all works will be carried out by a competent contractor working, where appropriate, to an approved method statement.



SAFETY, HEALTH AND ENVIRONMENTAL INFORMATION

In addition to the hazards/risks normally associated with the types of work detailed on this drawing, note the following significant residual risks. (Reference shall also be made to the Design Hazard Log)

CONSTRUCTION:
MAINTENANCE/CLEANING:
USE:
DECOMMISSIONING/DEMOLITION:

It is assumed that all works will be carried out by a competent contractor working, where appropriate, to an approved method statement.

Notes


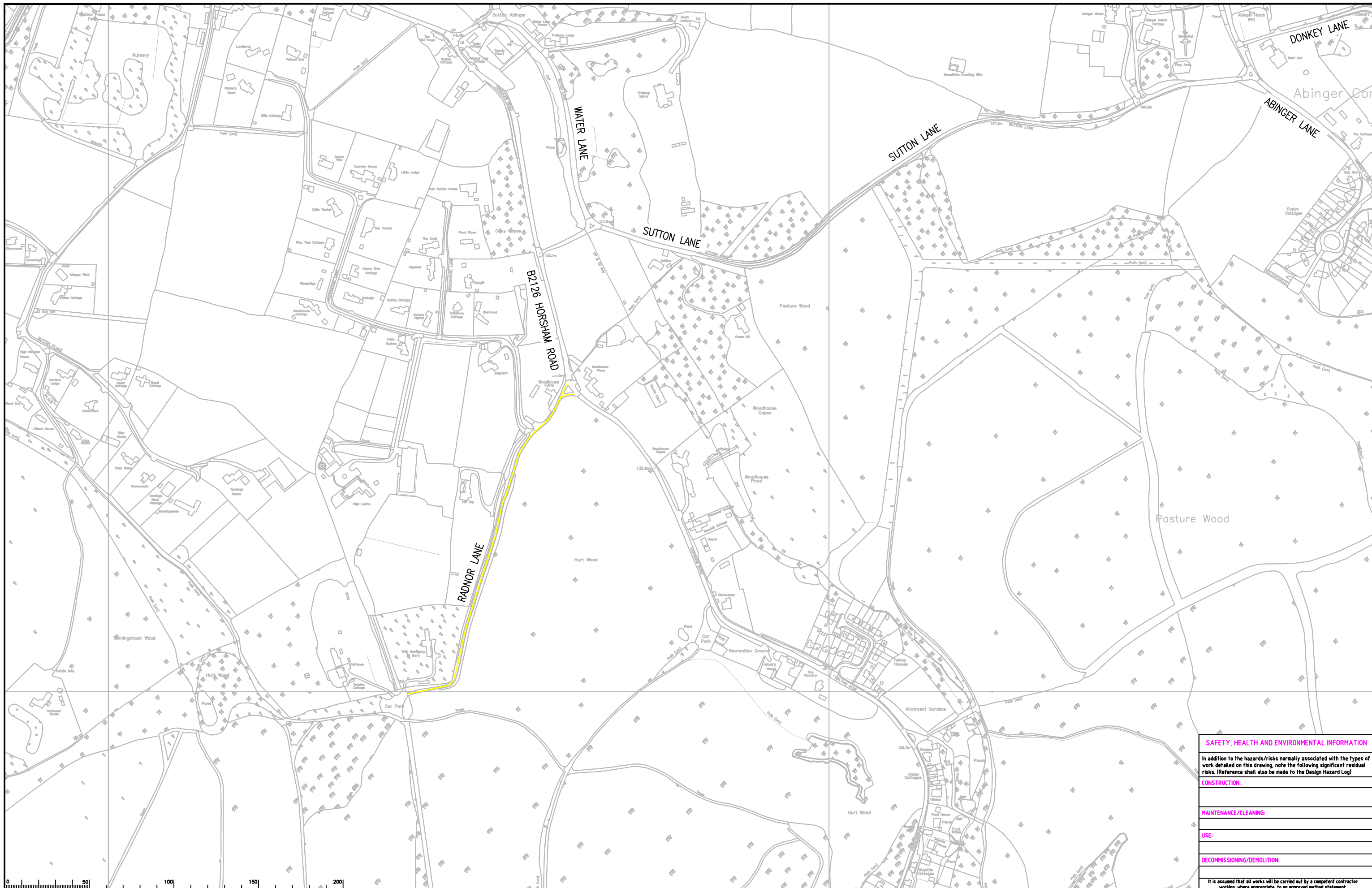
PROPOSED REDUCTION FROM 60mph SPEED LIMIT TO 30mph

Rev.	Description	Drwn	Sig.	Date	Chkd	Sig.	Date	Appr	Sig.	Date

North Point		
Drawn by	PG	PG
Checked by	KG	KG
Approved by	CA	CA

<p>Based upon the Ordnance Survey mapping with the permission of the Controller of Her Majesty's Stationery Office © Crown copyright. Unauthorised reproduction infringes Crown copyright and may lead to prosecution or civil proceedings. Surrey County Council LA 078872 2002.</p>	<p>Project</p> <p>D280 PASTURE WOOD ROAD ABINGER COMMON</p>	<p>Project No.</p> <p>PC 1180</p>
	<p>Drawing</p> <p>RURAL ROADS SPEED LIMIT REDUCTION TRO PLAN</p>	<p>Contract Sheet No.</p> <p>150</p> <p>Rev.</p> <p>-</p> <p>Classification</p> <p>PRESENTATION</p>





Notes

PROPOSED REDUCTION FROM 60mph SPEED LIMIT TO 20mph

Rev.	Description	Drwn	Sig.	Date	Chkd	Sig.	Date	Appr	Sig.	Date

North Point		
N		

Project: D275 RADNOR LANE SUTTON ABINGER

Drawing: RURAL ROADS SPEED LIMIT REDUCTION TRO PLAN

Project No. PC1180

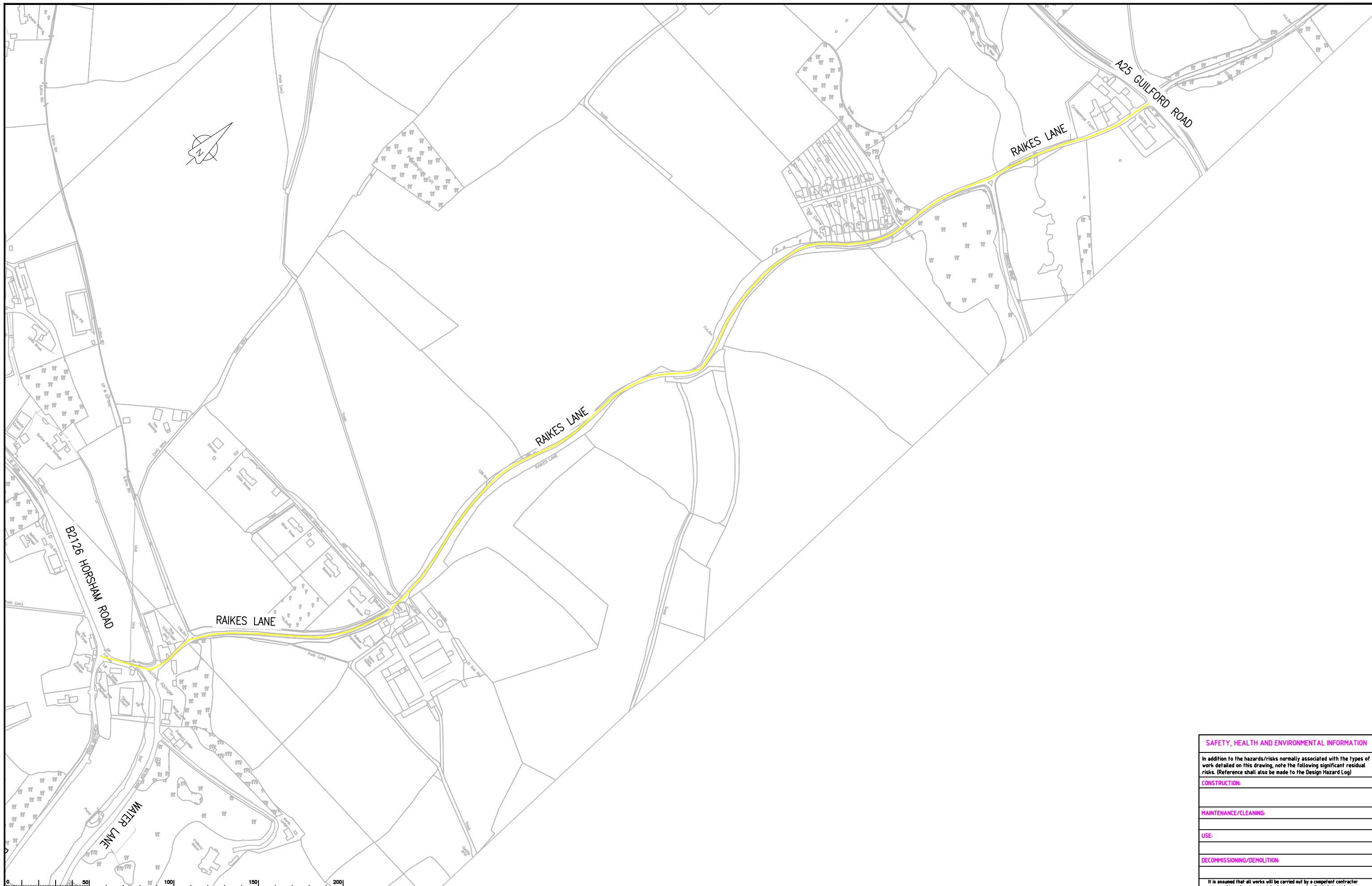
Contract Sheet No. 152

Rev. -

Classification PRESENTATION

SHEET 1 OF 1

SAFETY, HEALTH AND ENVIRONMENTAL INFORMATION	
In addition to the hazards/risks normally associated with the types of work detailed on this drawing, note the following significant residual risks. (Reference shall also be made to the Design Hazard Log)	
CONSTRUCTION:	
MAINTENANCE/CLEANING:	
USE:	
DECOMMISSIONING/DEMOLITION:	
It is assumed that all works will be carried out by a competent contractor working, where appropriate, to an approved method statement.	



Notes

PROPOSED REDUCTION FROM 60mph SPEED LIMIT TO 20mph

Rev.	Description	Drwn	Sig.	Date	Chkd	Sig.	Date	Appr	Sig.	Date

North Point		
Drawn by	PG	PG
Checked by	KG	KG
Approved by	CA	CA

Project
**D274 RAIKES LANE
 SUTTON ABINGER**

Drawing
**RURAL ROADS SPEED LIMIT REDUCTION
 TPO PLAN**

Project No.
PC 1180

Contract Sheet No.
168

Rev.
-

Classification
PRESENTATION

It is assumed that all works will be carried out by a competent contractor working, where appropriate, to an approved method statement.

SAFETY, HEALTH AND ENVIRONMENTAL INFORMATION

In addition to the hazards/risks normally associated with the types of work detailed on this drawing, note the following significant residual risks. (Reference shall also be made to the Design Hazard Log)

CONSTRUCTION:

MAINTENANCE/CLEANING:

USE:

DECOMMISSIONING/DEMOLITION:

SURREY COUNTY COUNCIL

It is assumed that all works will be carried out by a competent contractor working, where appropriate, to an approved method statement.



SAFETY, HEALTH AND ENVIRONMENTAL INFORMATION

In addition to the hazards/risks normally associated with the types of work detailed on this drawing, note the following significant residual risks. (Reference shall also be made to the Design Hazard Log)

CONSTRUCTION:
MAINTENANCE/CLEANING:
USE:
DECOMMISSIONING/DEMOLITION:

It is assumed that all works will be carried out by a competent contractor working, where appropriate, to an approved method statement.

Notes

PROPOSED REDUCTION FROM 60mph SPEED LIMIT TO 20mph

Rev.	Description	Drwn	Sig.	Date	Chkd	Sig.	Date	Appr	Sig.	Date

North Point

Based upon the Ordnance Survey mapping with the permission of the Controller of Her Majesty's Stationery Office © Crown copyright. Unauthorised reproduction infringes Crown copyright and may lead to prosecution or civil proceedings. Surrey County Council LA 078872 2002.

Drawn by	PG	PG	Date
Checked by	KG	KG	Date
Approved by	CA	CA	Date

Project

**D281 SUTTON LANE
ABINGER COMMON**

Drawing

**RURAL ROADS SPEED LIMIT REDUCTION
TRO PLAN**

SHEET 1 OF 1

Project No.
PC1180

Contract Sheet No.
154

Rev.
-

Classification
PRESENTATION



SAFETY, HEALTH AND ENVIRONMENTAL INFORMATION

In addition to the hazards/risks normally associated with the types of work detailed on this drawing, note the following significant residual risks. (Reference shall also be made to the Design Hazard Log)

CONSTRUCTION:
MAINTENANCE/CLEANING:
USE:
DECOMMISSIONING/DEMOLITION:

If it is assumed that all works will be carried out by a competent contractor working, where appropriate, to an approved method statement.

Notes

0 50 100 150 200

PROPOSED REDUCTION FROM 60mph SPEED LIMIT TO 20mph

Rev.	Description	Drwn	Sig.	Date	Chkd	Sig.	Date	Appr	Sig.	Date

North Point

Based upon the Ordnance Survey mapping with the permission of the Controller of Her Majesty's Stationery Office © Crown copyright. Unauthorised reproduction infringes Crown copyright and may lead to prosecution or civil proceedings. Surrey County Council LA 076872 2002.

Drawn by	PG	PG	Date	MAY 2022
Checked by	KG	KG	Date	MAY 2022
Approved by	CA	CA	Date	MAY 2022

Project

**D281 WATER LANE
SUTTON ABINGER**

Drawing

**RURAL ROADS SPEED LIMIT REDUCTION
TRO PLAN**

SHEET 1 OF 1

Project No.

PC1180

Contract Sheet No.

156

Rev.

-

Classification

PRESENTATION