



DO NOT SCALE



## SAFETY, HEALTH AND ENVIRONMENTAL INFORMATION

In addition to the hazards/risks normally associated with the types of work detailed on this drawing, note the following:

## CONSTRUCTION

NONE

## MAINTENANCE/CLEANING

NONE

## DECOMMISSIONING/DEMOLITION

NONE

It is assumed that all works will be carried out by a competent contractor working, where appropriate, to an approved method statement

## NOTES:


1. IT IS THE CONTRACTORS RESPONSIBILITY TO CHECK THE LOCATIONS OF THE EXISTING STATUTORY SERVICES PRIOR TO CONSTRUCTION, PARTICULAR ATTENTION IS DRAWN TO THE 'NEW ROADS AND STREET WORKS ACT 1991'
2. DO NOT SCALE AS BASE MAP IS ORDNANCE SURVEY MAP
3. EXCAVATED MATERIALS AND ITEMS IDENTIFIED TO BE DISPOSED OF TO BE REMOVED TO THE CONTRACTOR'S TIP OFF SITE
4. METHODS FOR REMOVING ROAD MARKINGS SUBJECT TO AGREEMENT BY SCC HIGHWAY AUTHORITY AND CONTRACTOR
5. FOR SIGN CHANGING PLEASE REFER TO SCCWB-ATG-HSN-XX-SH-CH-0001
6. VISIBILITY OF ALL SIGNS TO A MINIMUM DISTANCE OF 15m TO THE ONCOMING TRAFFIC VEGETATION CLEARANCE SHOULD BE CARRIED OUT AS REQUIRED
7. FOR ROAD HUMP SCHEDULE, REFER SCCWB-ATG-HSN-XX-SH-CH-0001

[illegible]

	Drawing Status
--	----------------

# FOR CONSTRUCCION

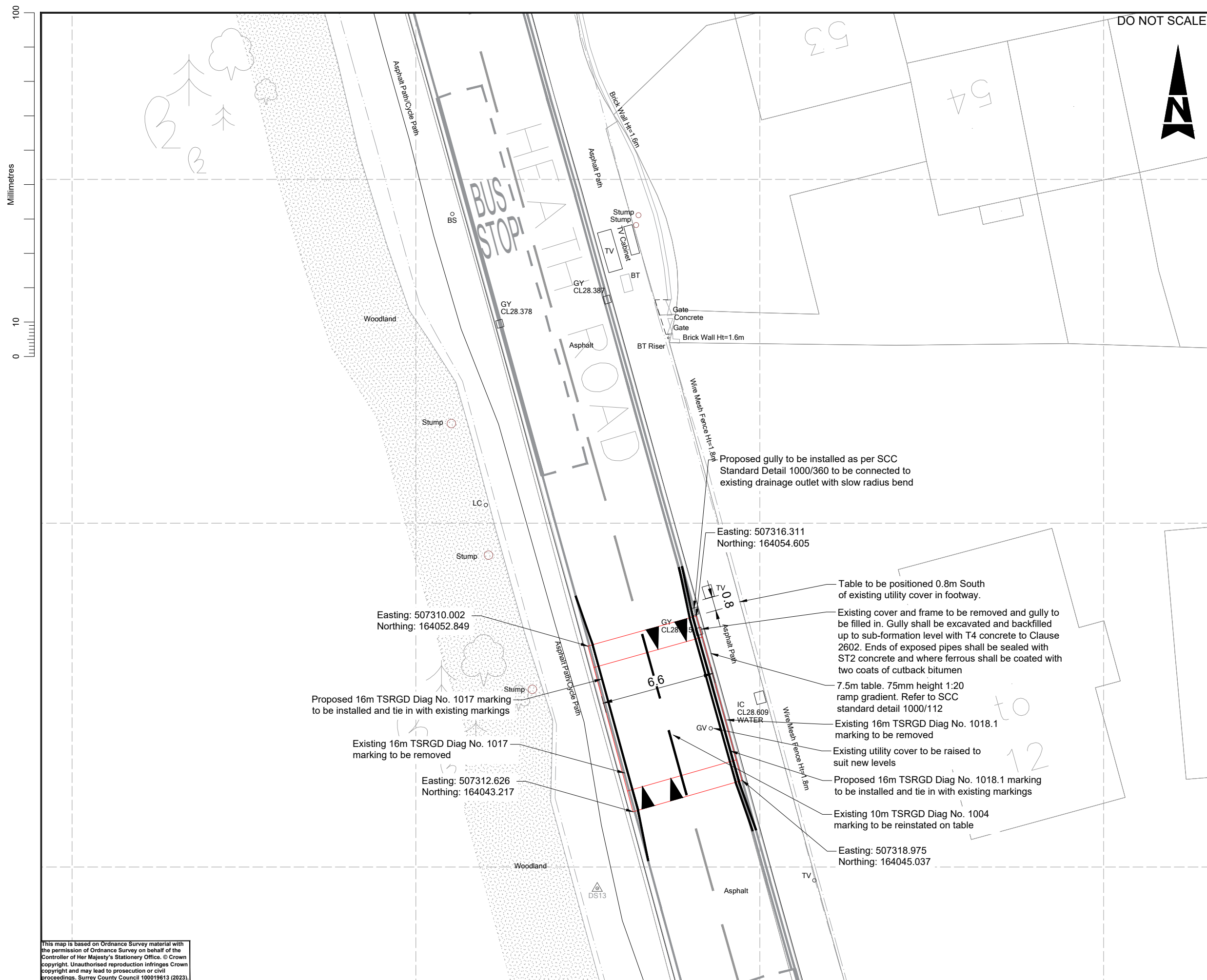
A1

Project Title  
WEYBRIDGE 20mph ZONE

Drawing Title

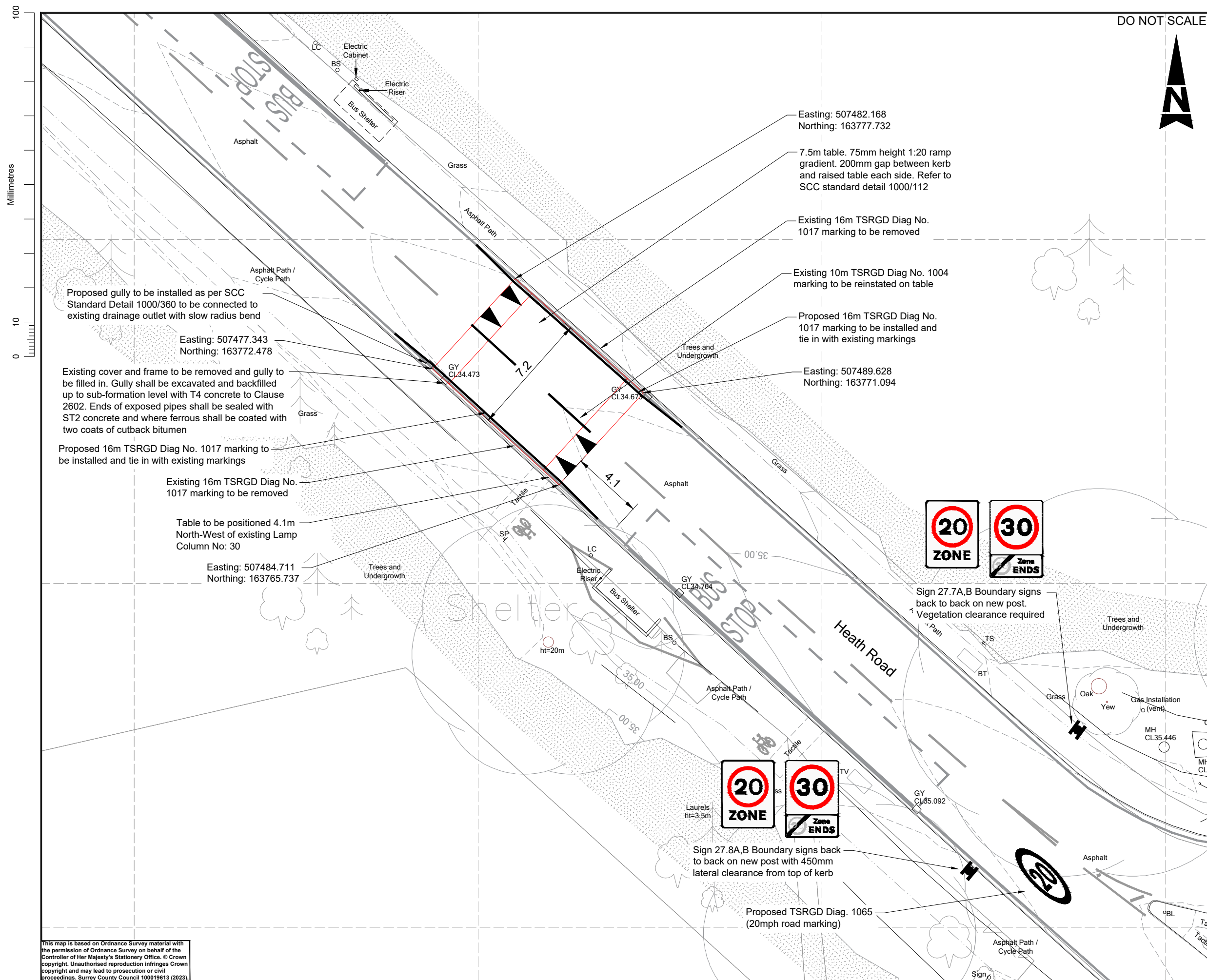
20mph Zone  
Road Hump Detailed Design  
Sheet 1 of 7

Scale	Designed	Drawn	Checked	Authorised
1:200	CM	CM	FM	AP
Original Size	Date	Date	Date	Date
A3	22/01/24	22/01/24	19/02/24	21/02/24
Drawing Number	Project Ref. No.			Revision
HA PIN	5209340			
SCCW B	- ATRL - HGN -			
XX	- DR - CH - 0028			C1
Location	Type	Route	Number	

[illegible]







DO NOT SCALE



## SAFETY, HEALTH AND ENVIRONMENTAL INFORMATION

In addition to the hazards/risks normally associated with the types of work detailed on this drawing, note the following:

## CONSTRUCTION

NONE

## MAINTENANCE/CLEANING

NONE

## DECOMMISSIONING/DEMOLITION

NONE

It is assumed that all works will be carried out by a competent contractor working, where appropriate, to an approved method statement

## NOTES:

1. IT IS THE CONTRACTORS RESPONSIBILITY TO CHECK THE LOCATIONS OF THE EXISTING STATUTORY SERVICES PRIOR TO CONSTRUCTION, PARTICULAR ATTENTION IS DRAWN TO THE 'NEW ROADS AND STREET WORKS ACT 1991'
2. DO NOT SCALE AS BASE MAP IS ORDNANCE SURVEY MAP
3. EXCAVATED MATERIALS AND ITEMS IDENTIFIED TO BE DISPOSED OF TO BE REMOVED TO THE CONTRACTOR'S TIP OFF SITE
4. METHODS FOR REMOVING ROAD MARKINGS SUBJECT TO AGREEMENT BY SCC HIGHWAY AUTHORITY AND CONTRACTOR
5. FOR SIGN CHANGING PLEASE REFER TO SCCWB-ATG-HSN-XX-SH-CH-0001
6. VISIBILITY OF ALL SIGNS TO A MINIMUM DISTANCE OF 15m TO THE ONCOMING TRAFFIC VEGETATION CLEARANCE SHOULD BE CARRIED OUT AS REQUIRED
7. FOR ROAD HUMP SCHEDULE, REFER SCCWB-ATG-HSN-XX-SH-CH-0001

Rev.	Date	Description	By	Chk'd	App'd
P1	20.02.23	DRAWING CREATED	CM	PM	CG
P2	04.05.23	SHEET 4 OF 8 TO SHEET 4 OF 9	CM	PM	CG
P3	21.02.24	UPDATE FOLLOWING SITE VISIT	CM	PM	AP
C1	28.03.25	FINAL SUBMISSION	CM	PM	AP
C2	02.04.25	GULLY MOVEMENT	CM	PM	AP

Drawing Status	
1	1
2	2
3	3
4	4
5	5
6	6
7	7
8	8
9	9
10	10
11	11
12	12
13	13
14	14
15	15
16	16
17	17
18	18
19	19
20	20
21	21
22	22
23	23
24	24
25	25
26	26
27	27
28	28
29	29
30	30
31	31
32	32
33	33
34	34
35	35
36	36
37	37
38	38
39	39
40	40
41	41
42	42
43	43
44	44
45	45
46	46
47	47
48	48
49	49
50	50
51	51
52	52
53	53
54	54
55	55
56	56
57	57
58	58
59	59
60	60
61	61
62	62
63	63
64	64
65	65
66	66
67	67
68	68
69	69
70	70
71	71
72	72
73	73
74	74
75	75
76	76
77	77
78	78
79	79
80	80
81	81
82	82
83	83
84	84
85	85
86	86
87	87
88	88
89	89
90	90
91	91
92	92
93	93
94	94
95	95
96	96
97	97
98	98
99	99
100	100

## FOR CONSTRUCTION

A1



Woodcote Grove  
Ashley Road  
Epsom  
Surrey  
KT18 5BW  
Tel: +44 (0)1372 726140  
Fax: +44 (0)1372 740055  
[www.atkinsglobal.com](http://www.atkinsglobal.com)

Copyright © Atkins Limited (2024)



**COUNTY COUNCIL**  
*Surrey Highways & Transport for Surrey*

Project Title

WEYBRIDGE 20mph ZONE

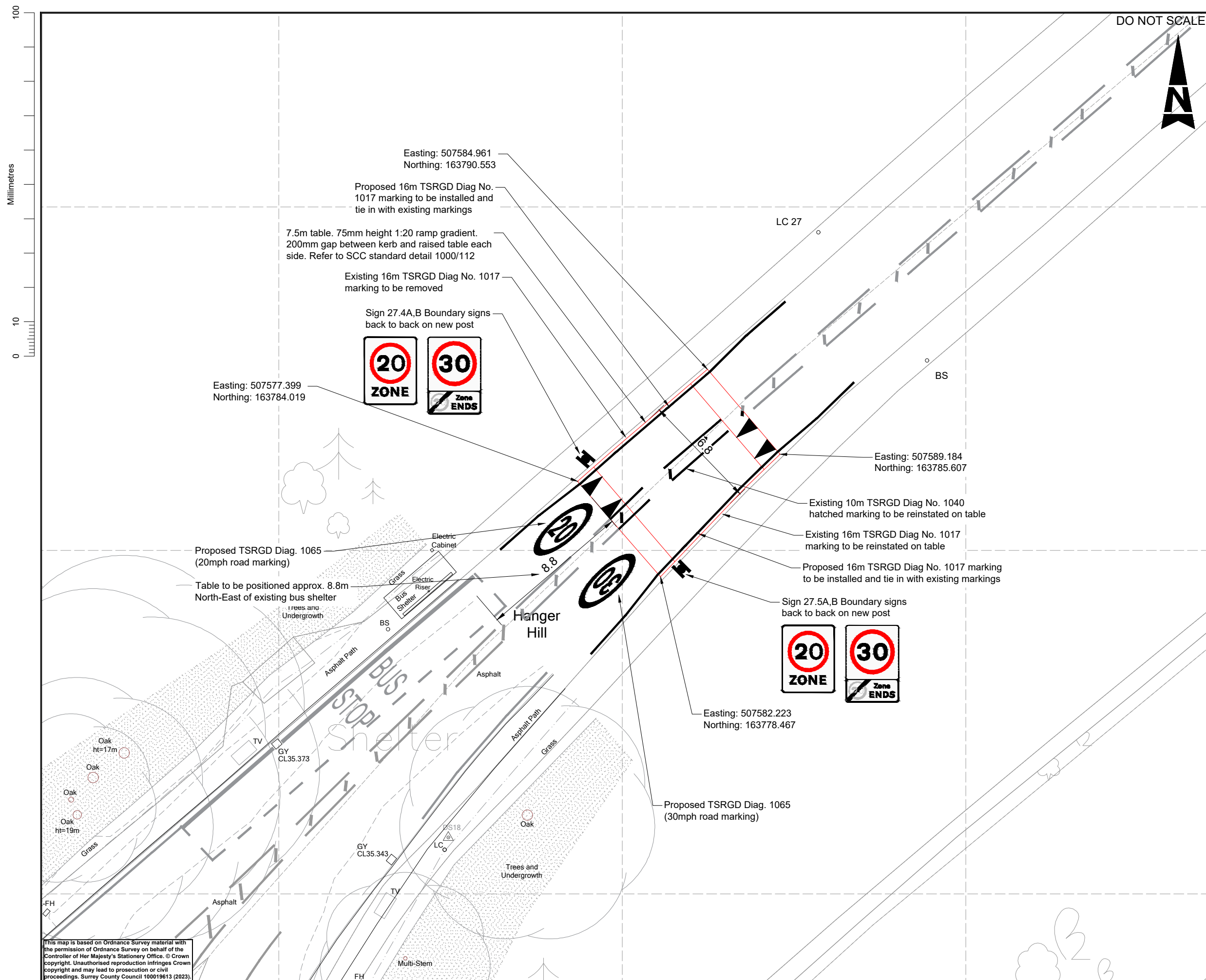
Drawing Title

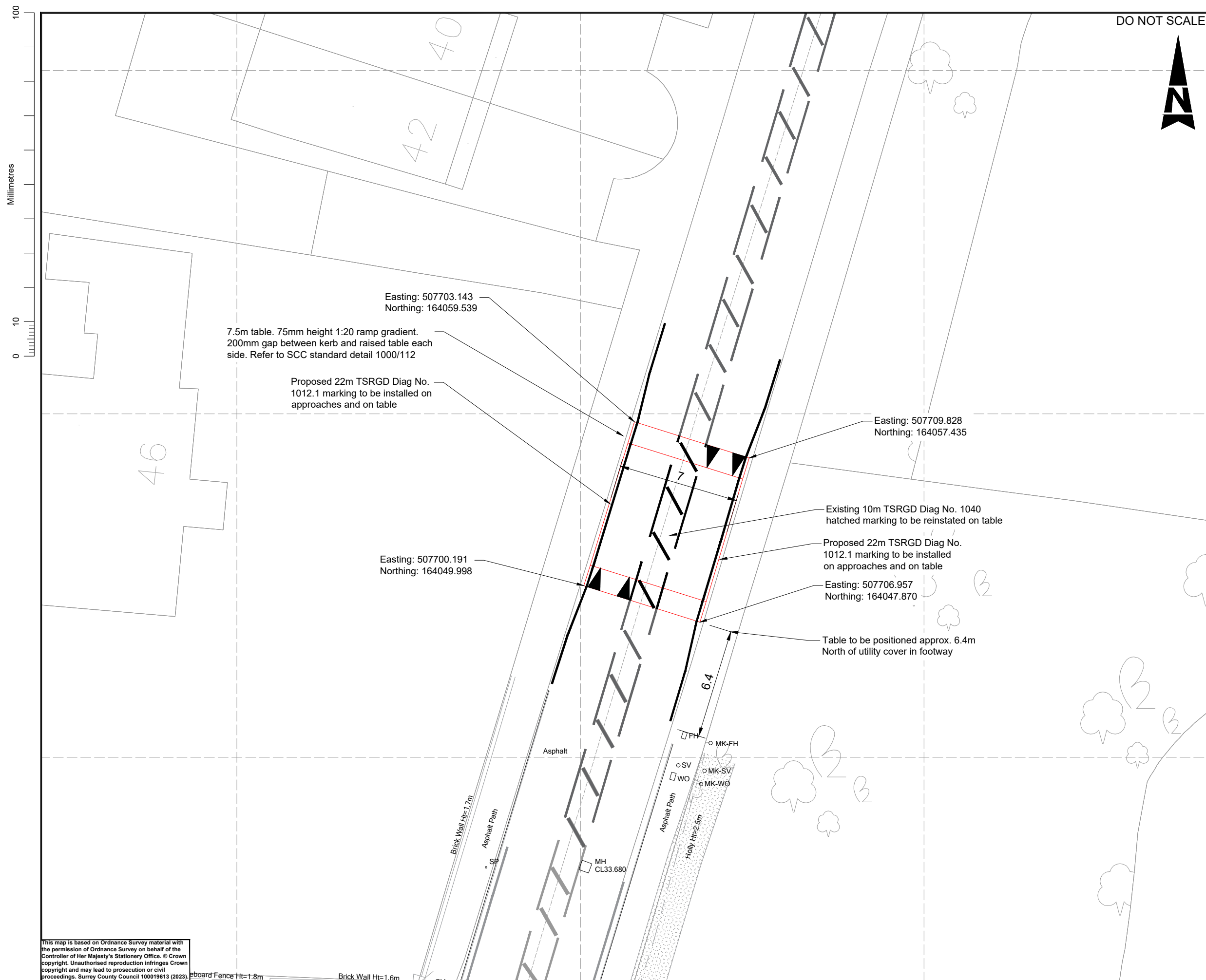
20mph Zone  
Road Hump Detailed Design  
Sheet 4 of 7

Scale	Designed	Drawn	Checked	Authorised
1:200	CM	CM	FM	AP
Original Size	Date	Date	Date	Date
A3	22/01/24	22/01/24	19/02/24	21/02/24
Drawing Number	Originator			Volume
HA PIN	SCCW B - ATRL - HGN -			Project Ref. No. 5209340
XX	- DR - CH - 0031			Revision
Location	Type	Role	Number	C2

This map is based on Ordnance Survey material with the permission of Ordnance Survey on behalf of the Controller of Her Majesty's Stationery Office. © Crown copyright. Unauthorised reproduction infringes Crown copyright and may lead to prosecution or civil proceedings. Surrey County Council 100019613 (2023).



[illegible]



DO NOT SCALE



## SAFETY, HEALTH AND ENVIRONMENTAL INFORMATION

In addition to the hazards/risks normally associated with the types of work detailed on this drawing, note the following:

## CONSTRUCTION

NONE

## MAINTENANCE/CLEANING

NONE

## DECOMMISSIONING/DEMOLITION

NONE

It is assumed that all works will be carried out by a competent contractor working, where appropriate, to an approved method statement

## NOTES:

1. IT IS THE CONTRACTORS RESPONSIBILITY TO CHECK THE LOCATIONS OF THE EXISTING STATUTORY SERVICES PRIOR TO CONSTRUCTION, PARTICULAR ATTENTION IS DRAWN TO THE 'NEW ROADS AND STREET WORKS ACT 1991'
2. DO NOT SCALE AS BASE MAP IS ORDNANCE SURVEY MAP
3. EXCAVATED MATERIALS AND ITEMS IDENTIFIED TO BE DISPOSED OF TO BE REMOVED TO THE CONTRACTORS TIPS OFF SITE
4. METHODS FOR REMOVING ROAD MARKINGS SUBJECT TO AGREEMENT BY SCC HIGHWAY AUTHORITY AND CONTRACTOR
5. FOR SIGN SCHEDULE PLEASE REFER TO SCCWB-ATK-HSN-XX-SH-CH-0001
6. VISIBILITY OF ALL SIGNS TO BE MINIMUM DISTANCE OF 15m TO ONCOMING TRAFFIC VEGETATION CLEARANCE SHOULD BE CARRIED OUT AS REQUIRED
7. FOR ROAD HUMP SCHEDULE, REFER SCCWB-ATK-HGN-XX-SH-CH-0001

[illegible]

Drawing Status	
----------------	--

	Suitability	

# FOR CONSTRUCTION



Woodcote Grove  
Ashley Road  
Epsom  
Surrey  
KT18 5BW  
Tel: +44 (0)1372 726140  
Fax: +44 (0)1372 740055  
[www.atkinsglobal.com](http://www.atkinsglobal.com)

Copyright © Atkins Limited (2024)

Client



**COUNTY COUNCIL**  
*Surrey Highways & Transport for Surrey*

Project Title

WEYBRIDGE 20mph ZONE

Drawing Title

20mph Zone  
Road Hump Detailed Design  
Sheet 6 of 7

Scale	Designed	Drawn	Checked	Authorised
1:200	CM	CM	PM	AP
Original Size	Date	Date	Date	Date
A3	22/01/24	22/01/24	19/02/24	21/02/24
Drawing Number	Originator			Volume
HA PIN	SCCW B - ATRL - HGN -			Project Ref. No. 5209340
XX	- DR - CH - 0033			Revision
Location	Title   Date			C1

This map is based on Ordnance Survey material with the permission of Ordnance Survey on behalf of the Controller of Her Majesty's Stationery Office. © Crown copyright. Unauthorised reproduction infringes Crown copyright and may lead to prosecution or civil proceedings. Surrey County Council 100019613 (2023).

3). Leboard Fence Ht=1.8m

Brick Wall Ht=1.6m

