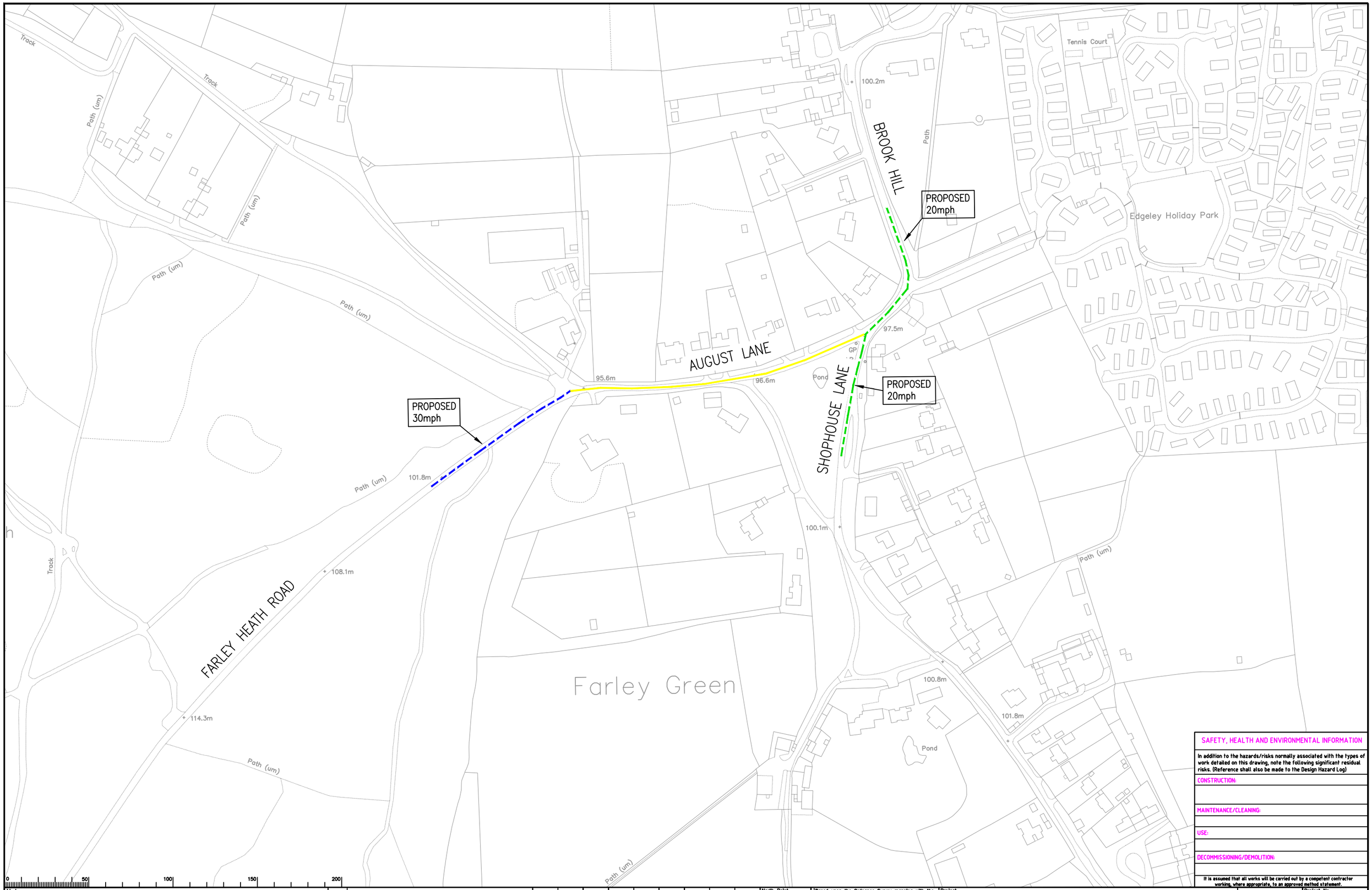

SAFETY, HEALTH AND ENVIRONMENTAL INFORMATION

In addition to the hazards/risks normally associated with the types of work detailed on this drawing, note the following significant residual risks. (Reference shall also be made to the Design Hazard Log)

CONSTRUCTION:

MAINTENANCE/CLEANING:

USE:

DECOMMISSIONING/DEMOLITION:

It is assumed that all works will be carried out by a competent contractor working, where appropriate, to an approved method statement.

Notes

PROPOSED REDUCTION FROM 60mph SPEED LIMIT TO 20mph

EXISTING DERESTRICTED – PROPOSED 30mph SPEED LIMIT

EXISTING DERESTRICTED – PROPOSED 20mph SPEED LIMIT

Rev.	Description	Drwn	Sig.	Date	Chkd	Sig.	Date	Appr	Sig.	Date

File Name: I:\EAI\PC all\Resource Pool\Projects\SE Mole Valley\PC1180 Rural Roads Speed Limit Project\6. Drawings\Current\Area 3\TRO\Area 3 TRO Proposals - Albury.dwg

North Point

N

"Based upon the Ordnance Survey mapping with the permission of the Controller of Her Majesty's Stationery Office © Crown copyright. Unauthorised reproduction infringes Crown copyright and may lead to prosecution or civil proceedings." Surrey County Council LA 076872 2002.

Drawn by	PG	Sig. PG	Date FEB 2024
Checked by originator	PG	Sig. PG	Date MAR 2024
Approved by	ST	Sig. ST	Date MAY 2022

Project

D214 AUGUST LANE
ALBURY

Drawing

RURAL ROADS SPEED LIMIT REDUCTION
TRO PLAN

SHEET 1 OF 1

SURREY COUNTY COUNCIL

Project No. PC1180

Contract

Sheet No.

Drawing No. 252

Rev. –

Classification PRESENTATION

A1

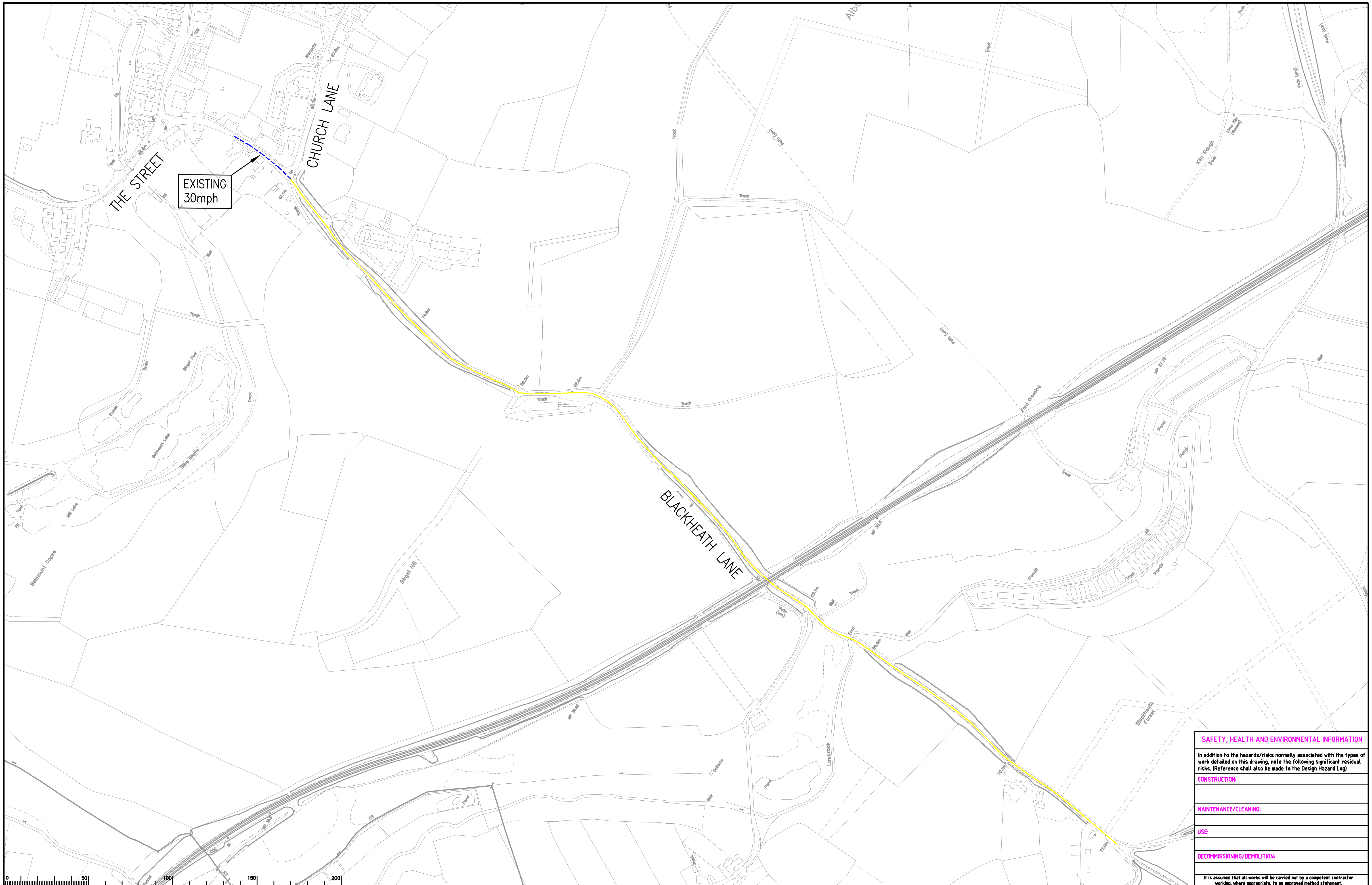

SAFETY, HEALTH AND ENVIRONMENTAL INFORMATION

In addition to the hazards/risks normally associated with the types of work detailed on this drawing, note the following significant residual risks. (Reference shall also be made to the Design Hazard Log)

CONSTRUCTION:

MAINTENANCE/CLEANING:

USE:

DECOMMISSIONING/DEMOLITION:

It is assumed that all works will be carried out by a competent contractor working, where appropriate, to an approved method statement.

Notes

PROPOSED REDUCTION FROM 60mph SPEED LIMIT TO 20mph

EXISTING 30mph SPEED LIMIT

Rev.	Description	Drwn	Sig.	Date	Chkd	Sig.	Date	Appr	Sig.	Date

File Name: I:\EAI\PC all\Resource Pool\Projects\SE Mole Valley\PC1180 Rural Roads Speed Limit Project\6. Drawings\Current\Area 3\TRO\Area 3 TRO Proposals - Albury.dwg

North Point

'Based upon the Ordnance Survey mapping with the permission of the Controller of Her Majesty's Stationery Office © Crown copyright. Unauthorised reproduction infringes Crown copyright and may lead to prosecution or civil proceedings.' Surrey County Council LA 076872 2002.

		Sig.		Date
Drawn by	PG		PG	FEB 2024
Checked by originator	PG		PG	MAR 2024
Approved by	ST		ST	MAY 2022

Project

D220 BLACKHEATH LANE
ALBURY

Drawing

RURAL ROADS SPEED LIMIT REDUCTION
TRO PLAN

SHEET 1 OF 1

SURREY COUNTY COUNCIL
Surrey Highways & Transport for Surrey

Project No. PC1180

Contract Sheet No.

Drawing No. 305 | Rev. –

Classification: PRESENTATION

A1

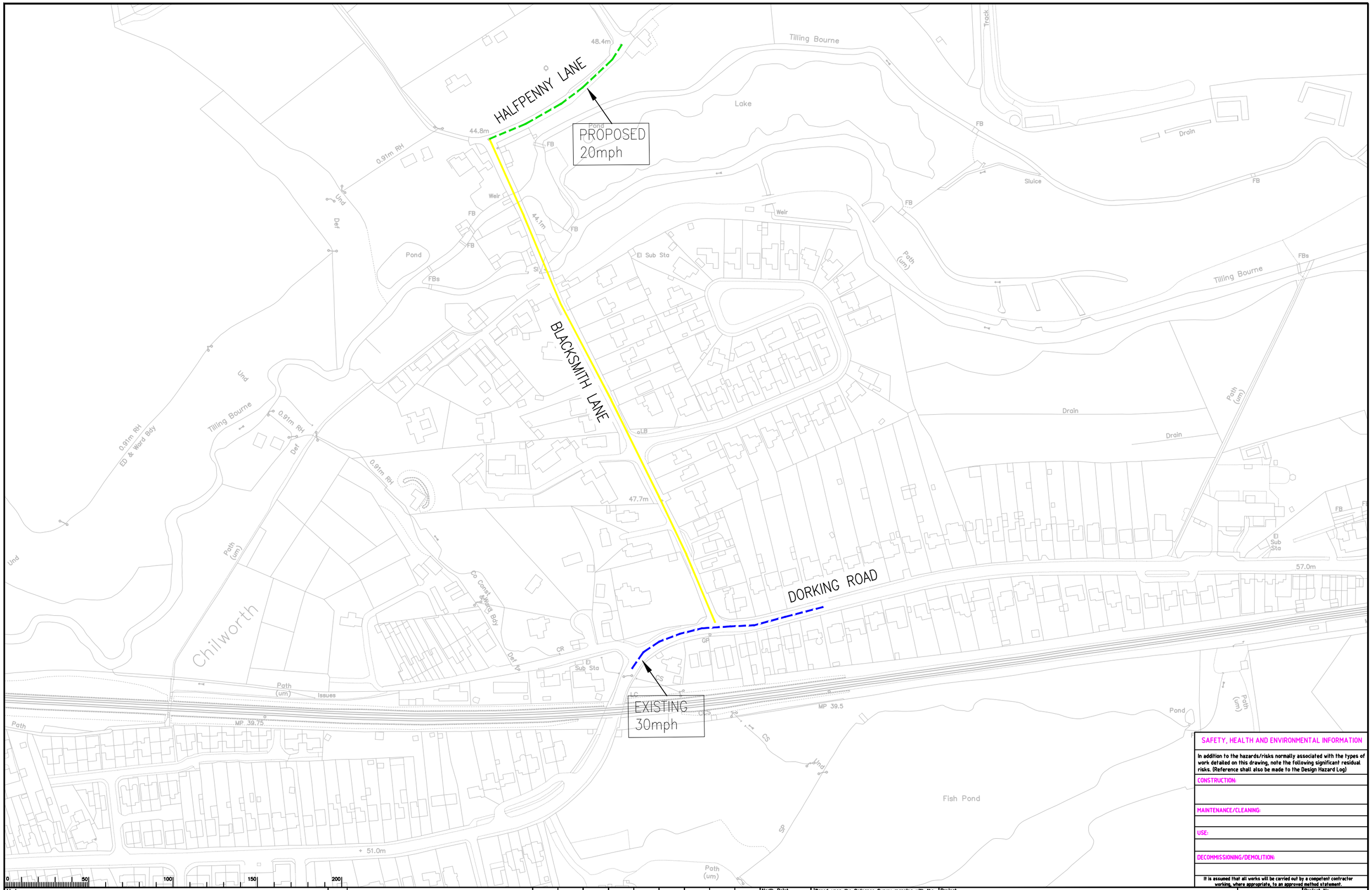

SAFETY, HEALTH AND ENVIRONMENTAL INFORMATION

In addition to the hazards/risks normally associated with the types of work detailed on this drawing, note the following significant residual risks. (Reference shall also be made to the Design Hazard Log)

CONSTRUCTION:

MAINTENANCE/CLEANING:

USE:

DECOMMISSIONING/DEMOLITION:

It is assumed that all works will be carried out by a competent contractor working, where appropriate, to an approved method statement.

Notes

- PROPOSED REDUCTION FROM 30mph SPEED LIMIT TO 20mph
- EXISTING 30mph SPEED LIMIT
- EXISTING DERESTRICTED – PROPOSED 20mph SPEED LIMIT

Rev.	Description	Drwn	Sig.	Date	Chkd	Sig.	Date	Appr	Sig.	Date

File Name: I:\EAI\PC all\Resource Pool\Projects\SE Mole Valley\PC1180 Rural Roads Speed Limit Project\6. Drawings\Current\Area 3\TRO\Area 3 TRO Proposals - Chilworth.dwg

North Point

"Based upon the Ordnance Survey mapping with the permission of the Controller of Her Majesty's Stationery Office © Crown copyright. Unauthorised reproduction infringes Crown copyright and may lead to prosecution or civil proceedings." Surrey County Council LA 076872 2002.

		Sig.	Date
Drawn by	PG	PG	APR 2022
Checked by originator	KG	KG	MAY 2022
Approved by	CA	CA	MAY 2022

Project: D218 BLACKSMITH LANE CHILWORTH

Drawing: RURAL ROADS SPEED LIMIT REDUCTION TRO PLAN

SHEET 1 OF 1

SURREY COUNTY COUNCIL

Project No. PC1180

Contract No.

Sheet No.

Drawing No. 259 | Rev. –

Classification: PRESENTATION

A1

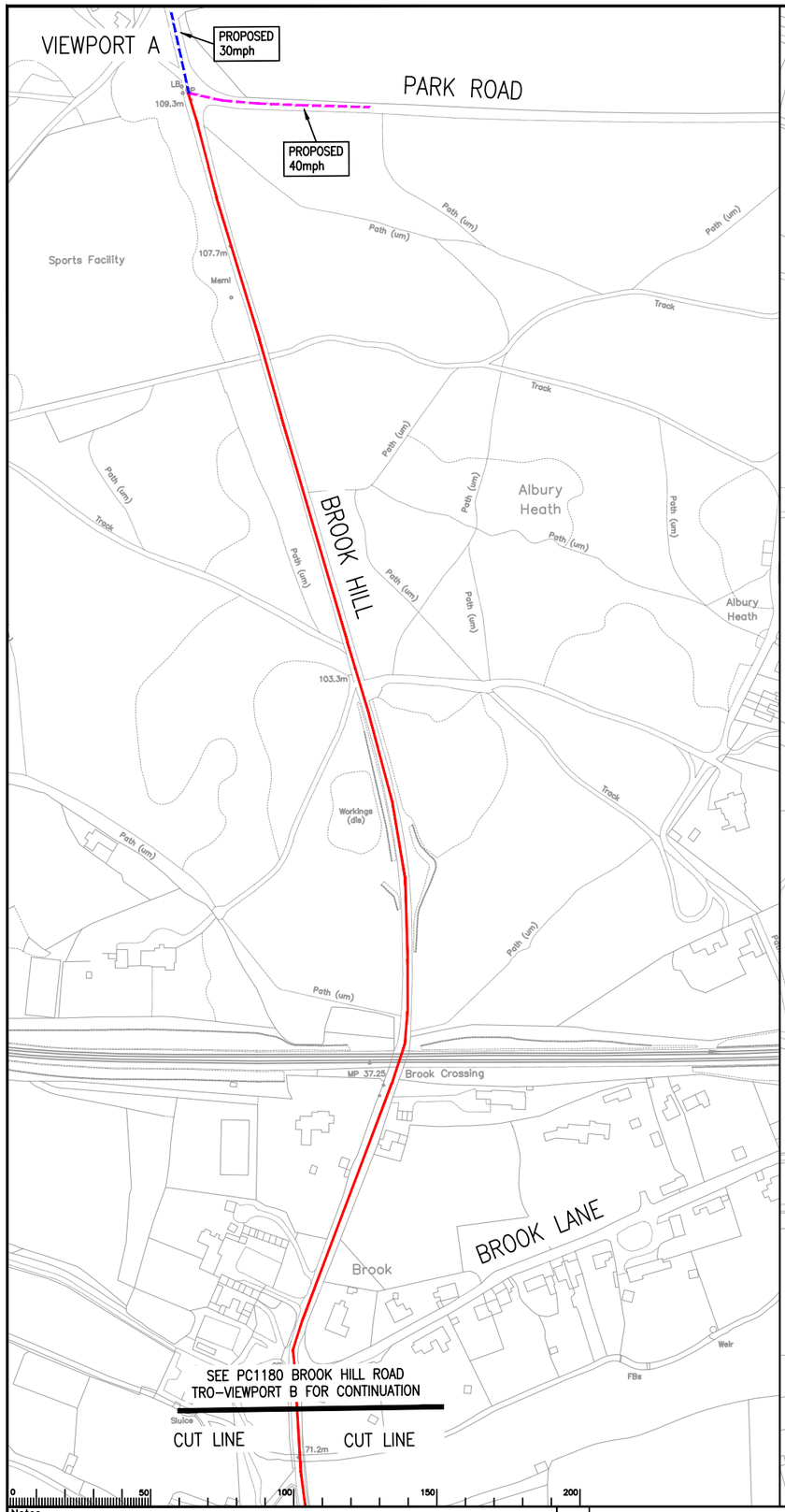

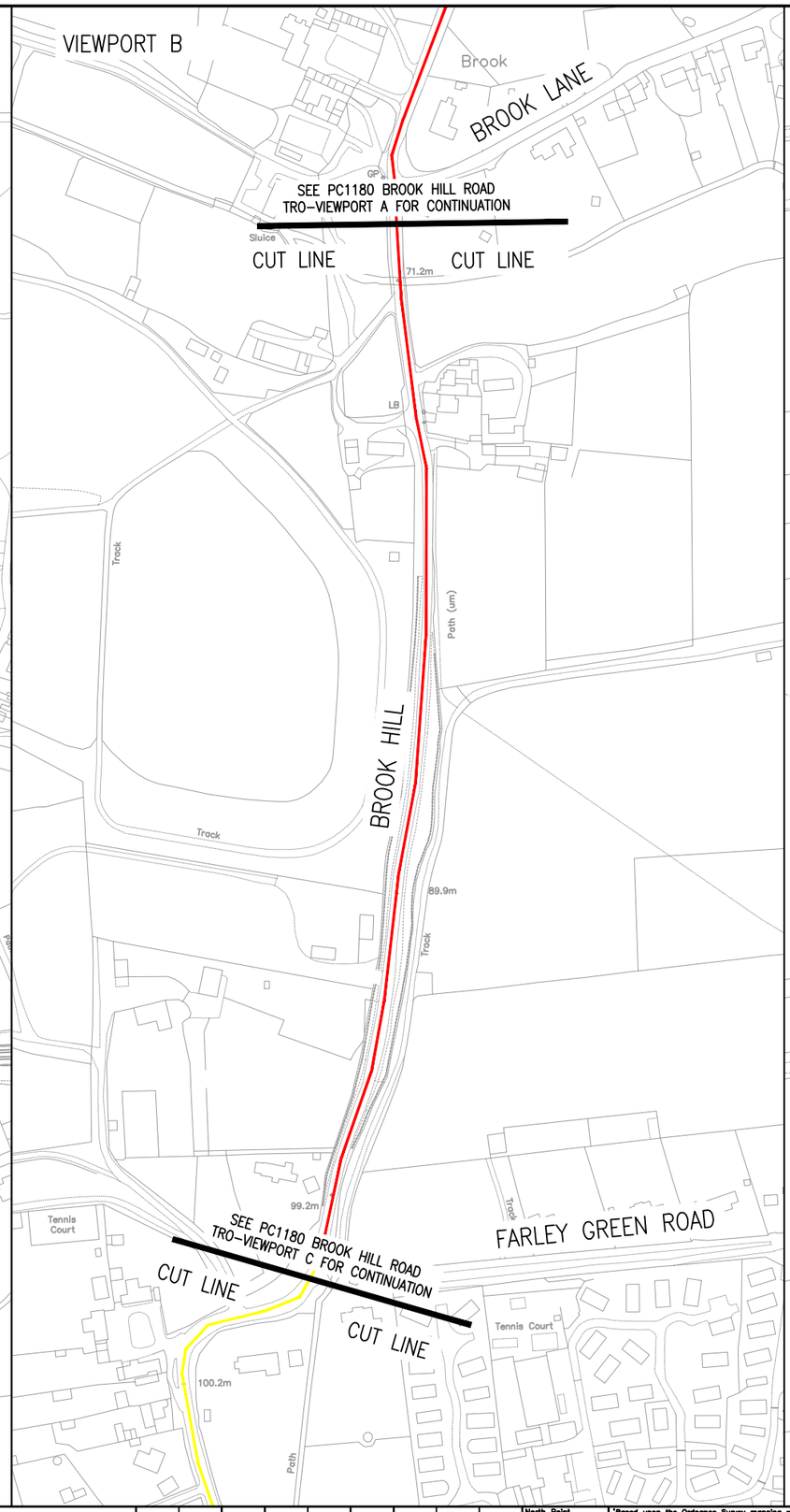

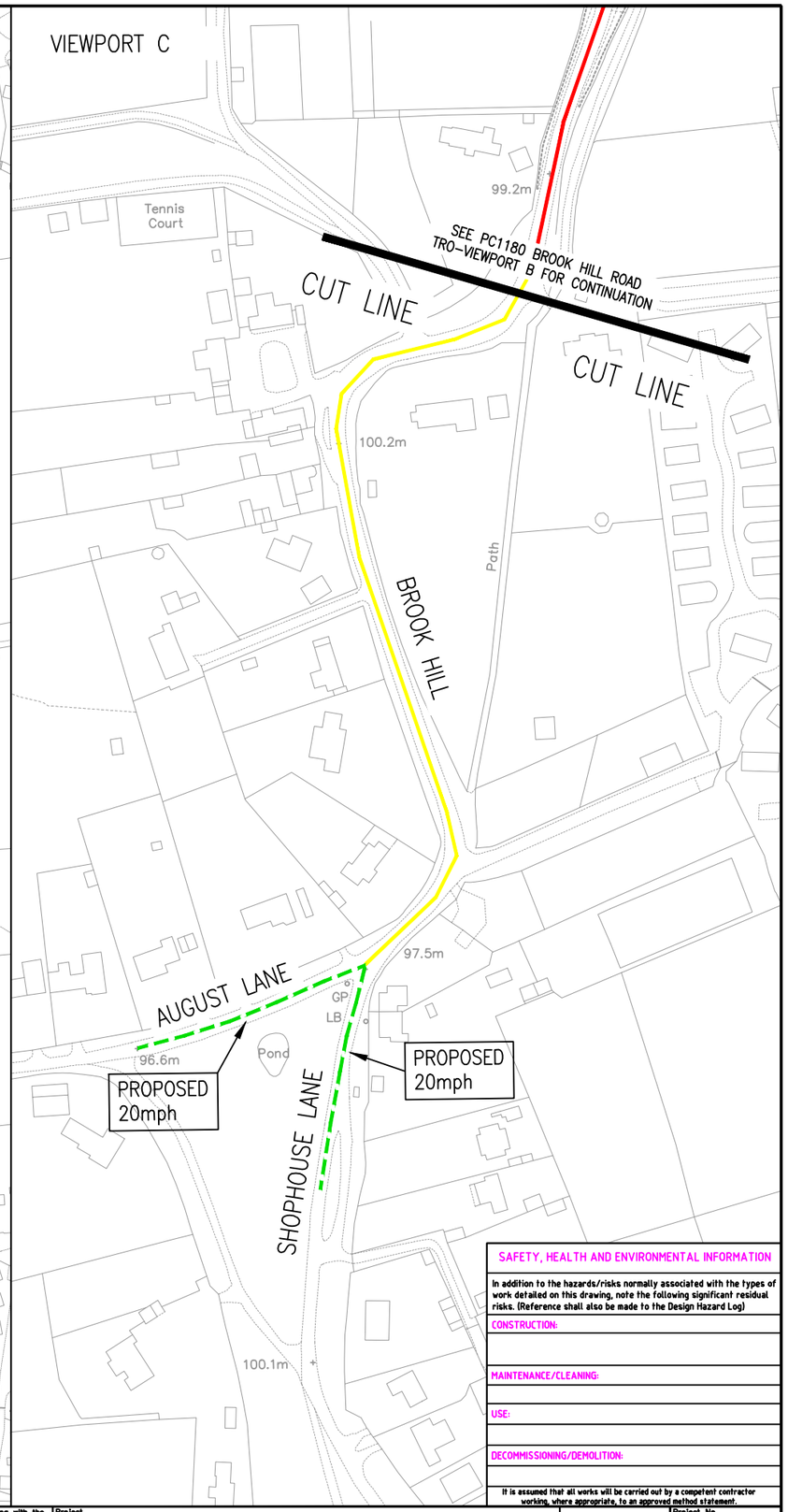

SAFETY, HEALTH AND ENVIRONMENTAL INFORMATION

In addition to the hazards/risks normally associated with the types of work detailed on this drawing, note the following significant residual risks. (Reference shall also be made to the Design Hazard Log)

CONSTRUCTION:

MAINTENANCE/CLEANING:

USE:

DECOMMISSIONING/DEMOLITION:

It is assumed that all works will be carried out by a competent contractor working, where appropriate, to an approved method statement.

Notes

- PROPOSED REDUCTION FROM 60mph SPEED LIMIT TO 30mph
- PROPOSED REDUCTION FROM 60mph SPEED LIMIT TO 20mph
- EXISTING DERESTRICTED – PROPOSED 40mph SPEED LIMIT
- EXISTING DERESTRICTED – PROPOSED 30mph SPEED LIMIT
- EXISTING DERESTRICTED – PROPOSED 20mph SPEED LIMIT

Rev.	Description	Drwn	Sig.	Date	Chkd	Sig.	Date	Appr	Sig.	Date

File Name: I:\EAI\PC all\Resource Pool\Projects\SE Mole Valley\PC1180 Rural Roads Speed Limit Project\6. Drawings\Current\Area 3\TRO\Area 3 TRO Proposals - Albury.dwg

North Point

"Based upon the Ordnance Survey mapping with the permission of the Controller of Her Majesty's Stationery Office © Crown copyright. Unauthorised reproduction infringes Crown copyright and may lead to prosecution or civil proceedings." Surrey County Council LA 076872 2002.

Drawn by	PG	Sig. PG	Date FEB 2024
Checked by originator	PG	Sig. PG	Date MAR 2024
Approved by	ST	Sig. ST	Date MAY 2022

Project: D194 BROOK HILL ALBURY

Drawing: RURAL ROADS SPEED LIMIT REDUCTION TRO PLAN

SHEET 1 OF 1

SURREY COUNTY COUNCIL

Project No. PC1180

Contract Sheet No.

Drawing No. 250 | Rev. –

Classification PRESENTATION

A1

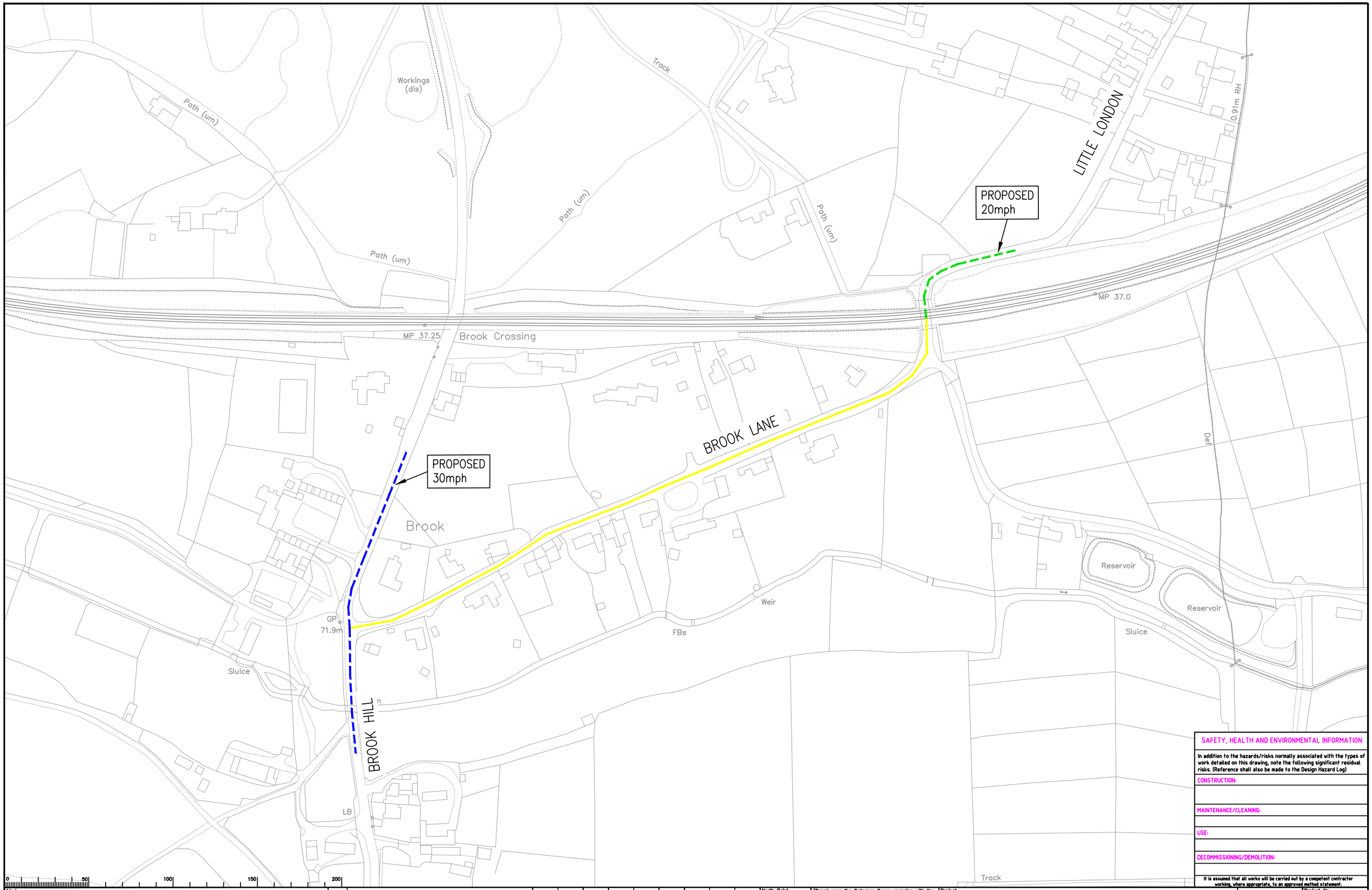

Notes

PROPOSED REDUCTION FROM 60mph SPEED LIMIT TO 20mph

EXISTING DERESTRICTED – PROPOSED 30mph SPEED LIMIT

EXISTING DERESTRICTED – PROPOSED 20mph SPEED LIMIT

Rev.	Description	Drwn	Sig.	Date	Chkd	Sig.	Date	Appr	Sig.	Date

File Name: I:\EAI\PC all\Resource Pool\Projects\SE Mole Valley\PC1180 Rural Roads Speed Limit Project\6. Drawings\Current\Area 3\TRO\Area 3 TRO Proposals - Albury.dwg

North Point

N

"Based upon the Ordnance Survey mapping with the permission of the Controller of Her Majesty's Stationery Office © Crown copyright. Unauthorised reproduction infringes Crown copyright and may lead to prosecution or civil proceedings." Surrey County Council LA 076872 2002.

Drawn by	PG	Sig. PG	Date FEB 2024
Checked by originator	PG	Sig. PG	Date MAR 2024
Approved by	ST	Sig. ST	Date MAY 2022

Project

D222 BROOK LANE
ALBURY

Drawing

RURAL ROADS SPEED LIMIT REDUCTION
TRO PLAN

SHEET 1 OF 1

SURREY COUNTY COUNCIL
Surrey Highways
Transport for Surrey

Project No. PC1180

Contract

Sheet No.

Drawing No. 248

Rev. –

Classification PRESENTATION

SAFETY, HEALTH AND ENVIRONMENTAL INFORMATION

In addition to the hazards/risks normally associated with the types of work detailed on this drawing, note the following significant residual risks. (Reference shall also be made to the Design Hazard Log)

CONSTRUCTION:

MAINTENANCE/CLEANING:

USE:

DECOMMISSIONING/DEMOLITION:

It is assumed that all works will be carried out by a competent contractor working, where appropriate, to an approved method statement.

A1

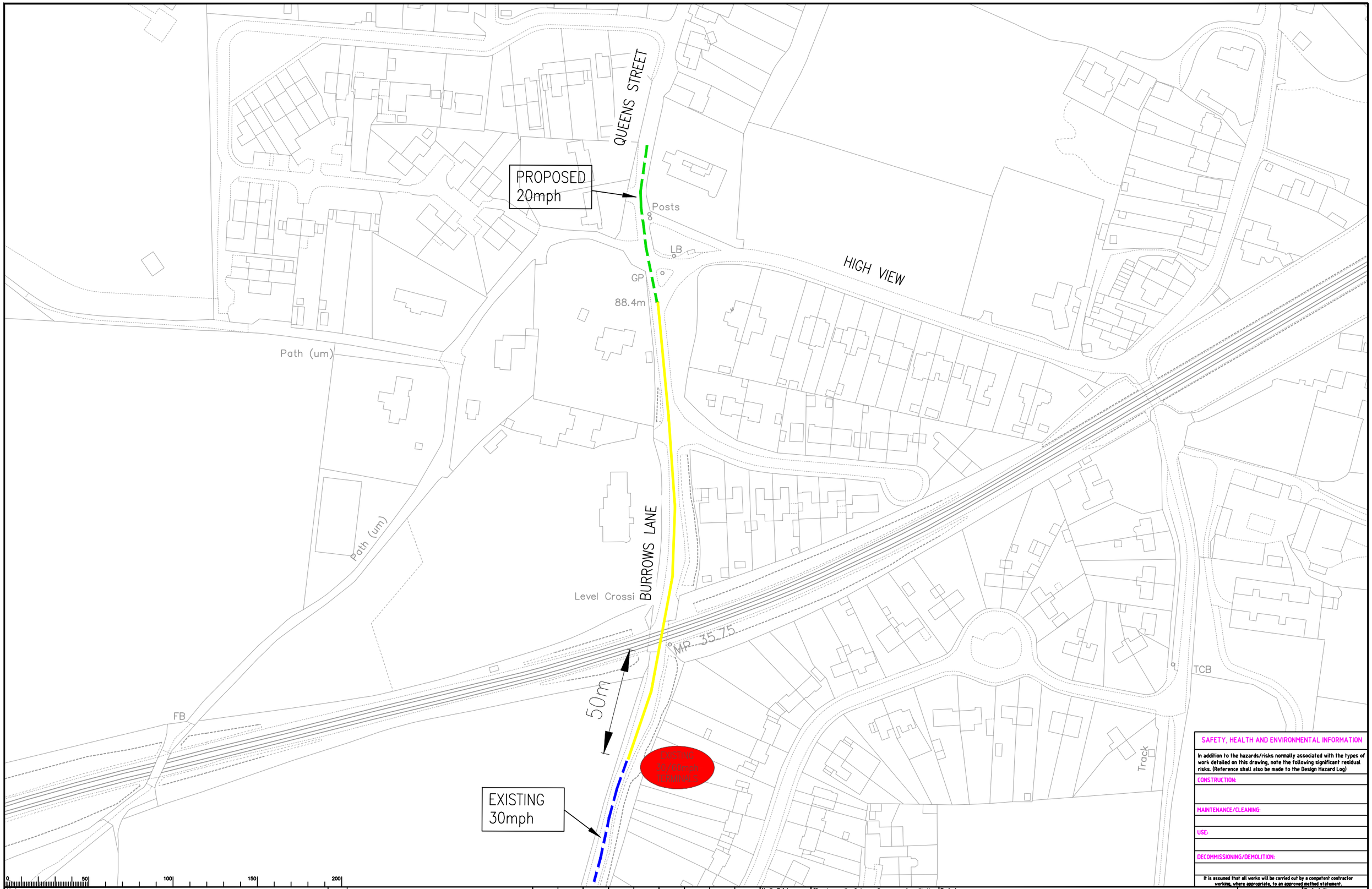

SAFETY, HEALTH AND ENVIRONMENTAL INFORMATION

In addition to the hazards/risks normally associated with the types of work detailed on this drawing, note the following significant residual risks. (Reference shall also be made to the Design Hazard Log)

CONSTRUCTION:

MAINTENANCE/CLEANING:

USE:

DECOMMISSIONING/DEMOLITION:

It is assumed that all works will be carried out by a competent contractor working, where appropriate, to an approved method statement.

Notes

- PROPOSED REDUCTION FROM 30mph SPEED LIMIT TO 20mph
- EXISTING 30mph SPEED LIMIT
- EXISTING 30mph – PROPOSED 20mph SPEED LIMIT

Rev.	Description	Drwn	Sig.	Date	Chkd	Sig.	Date	Appr	Sig.	Date

File Name: I:\EAI\PC all\Resource Pool\Projects\SE Mole Valley\PC1180 Rural Roads Speed Limit Project\6. Drawings\Current\Area 3\TRO\Area 3 TRO Proposals - Gomshall.dwg

North Point

"Based upon the Ordnance Survey mapping with the permission of the Controller of Her Majesty's Stationery Office © Crown copyright. Unauthorised reproduction infringes Crown copyright and may lead to prosecution or civil proceedings." Surrey County Council LA 076872 2002.

		Sig.	Date
Drawn by	PG	PG	APR 2022
Checked by originator	KG	KG	MAY 2022
Approved by	CA	CA	MAY 2022

Project

D227 BURROWS LANE
GOMSHALL

Drawing

RURAL ROADS SPEED LIMIT REDUCTION
TRO PLAN

SHEET 1 OF 1

SURREY COUNTY COUNCIL

Project No. PC1180

Contract Sheet No.

Drawing No. 281 | Rev. -

Classification PRESENTATION

A1

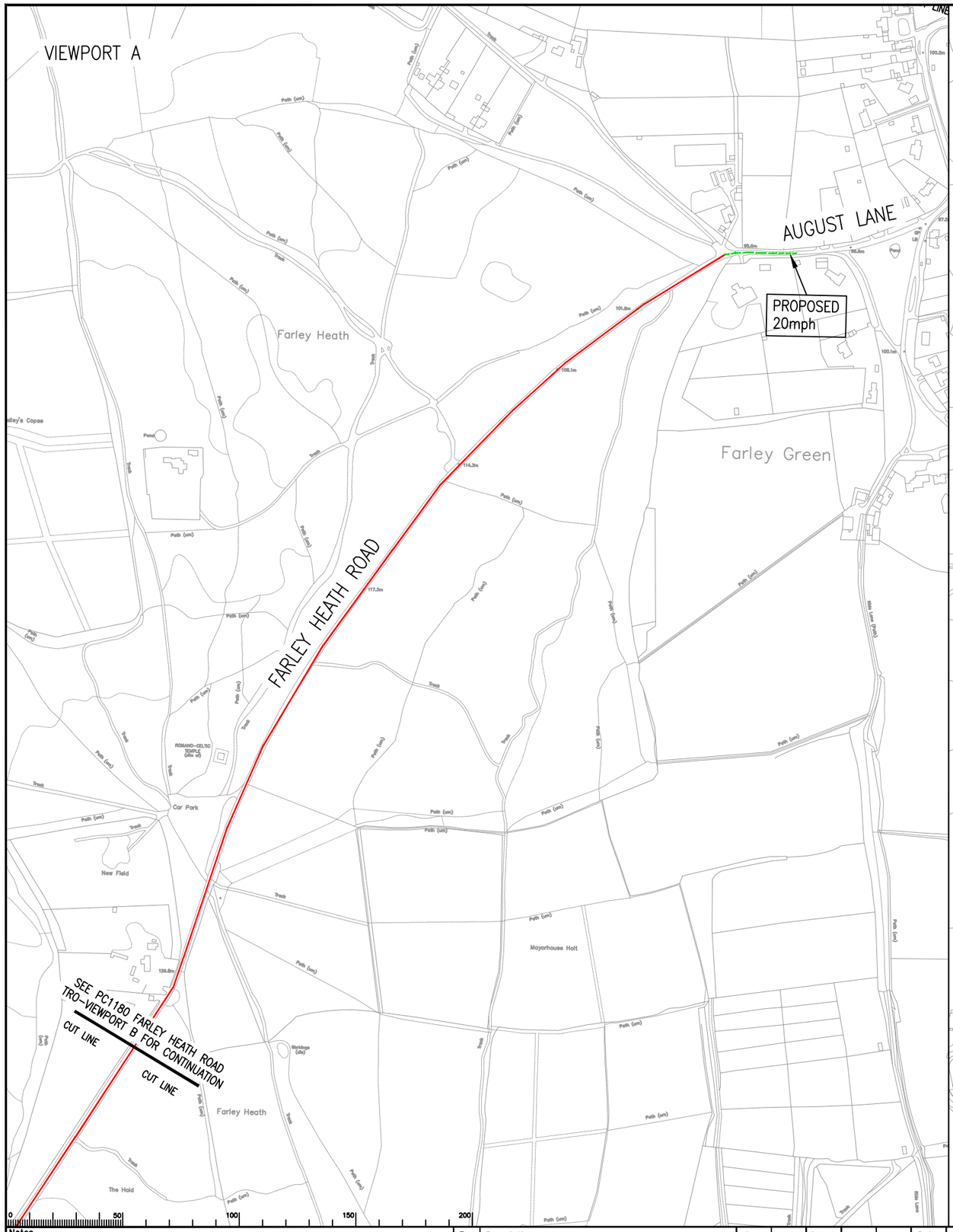

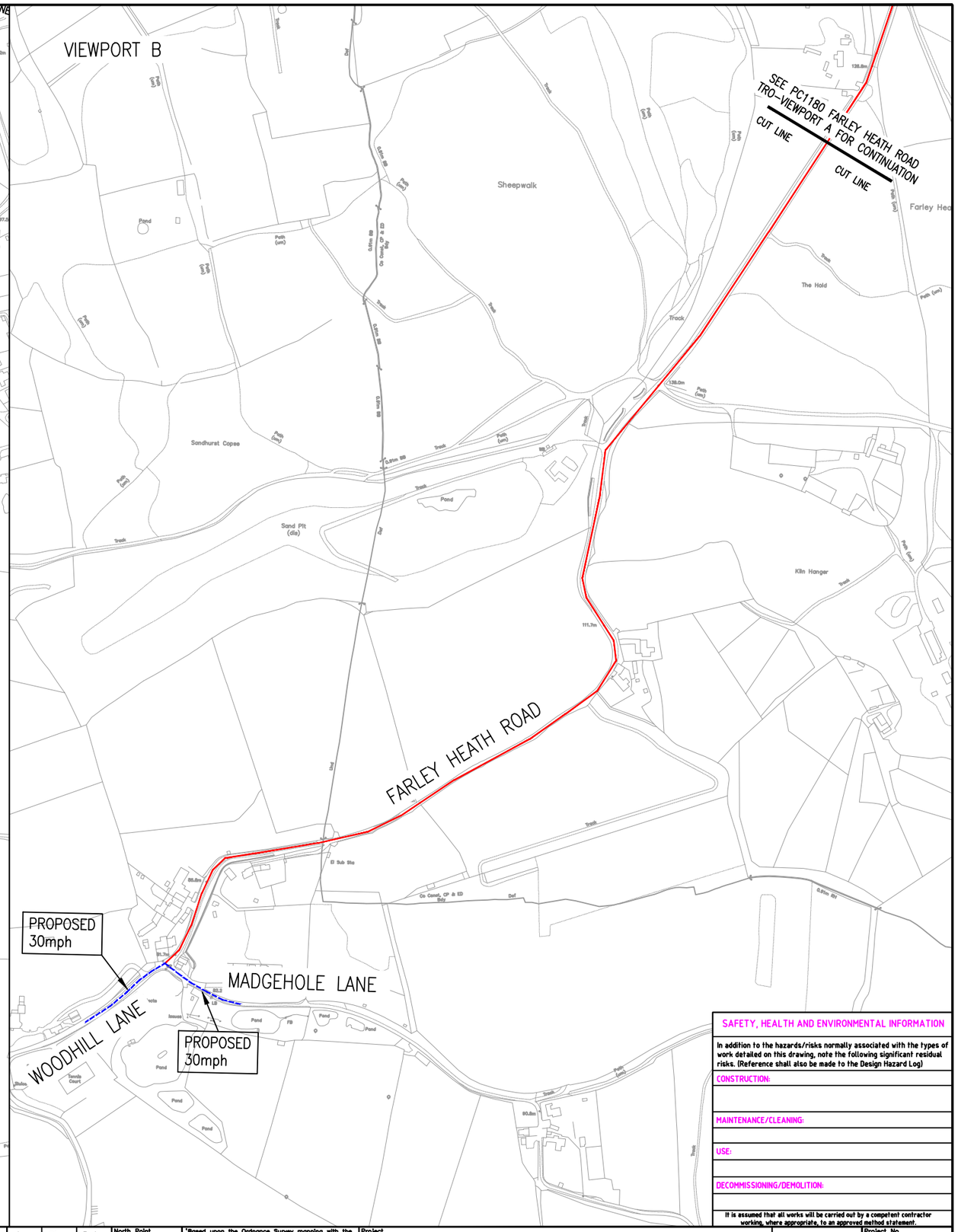

SAFETY, HEALTH AND ENVIRONMENTAL INFORMATION

In addition to the hazards/risks normally associated with the types of work detailed on this drawing, note the following significant residual risks. (Reference shall also be made to the Design Hazard Log)

CONSTRUCTION:

MAINTENANCE/CLEANING:

USE:

DECOMMISSIONING/DEMOLITION:

It is assumed that all works will be carried out by a competent contractor working, where appropriate, to an approved method statement.

Notes

PROPOSED REDUCTION FROM 60mph SPEED LIMIT TO 30mph

EXISTING DERESTRICTED – PROPOSED 30mph SPEED LIMIT

EXISTING DERESTRICTED – PROPOSED 20mph SPEED LIMIT

Rev.	Description	Drwn	Sig.	Date	Chkd	Sig.	Date	Appr	Sig.	Date

File Name: I:\EAI\PC all\Resource Pool\Projects\SE Mole Valley\PC1180 Rural Roads Speed Limit Project\6. Drawings\Current\Area 3\TRO\Area 3 TRO Proposals - Albury.dwg

North Point

"Based upon the Ordnance Survey mapping with the permission of the Controller of Her Majesty's Stationery Office © Crown copyright. Unauthorised reproduction infringes Crown copyright and may lead to prosecution or civil proceedings." Surrey County Council LA 076872 2002.

Drawn by	PG	Sig. PG	Date FEB 2024
Checked by originator	PG	Sig. PG	Date MAR 2024
Approved by	ST	Sig. ST	Date MAY 2022

Project

D214 FARLEY HEATH ROAD
ALBURY

Drawing

RURAL ROADS SPEED LIMIT REDUCTION
TRO PLAN

SHEET 1 OF 1

SURREY COUNTY COUNCIL

Project No. PC1180

Contract

Sheet No.

Drawing No. 253

Rev. -

Classification PRESENTATION

A1

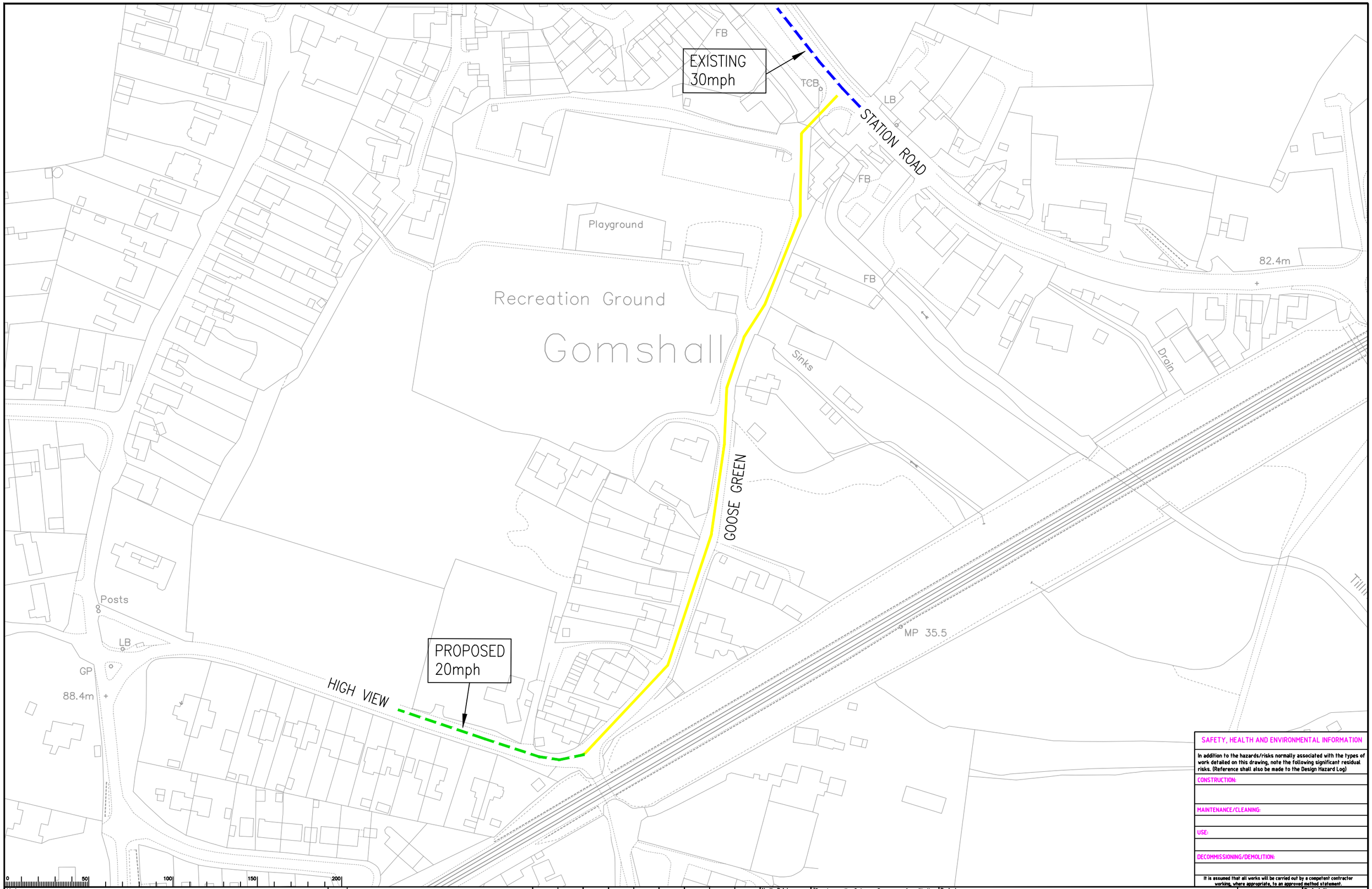

SAFETY, HEALTH AND ENVIRONMENTAL INFORMATION

In addition to the hazards/risks normally associated with the types of work detailed on this drawing, note the following significant residual risks. (Reference shall also be made to the Design Hazard Log)

CONSTRUCTION:

MAINTENANCE/CLEANING:

USE:

DECOMMISSIONING/DEMOLITION:

It is assumed that all works will be carried out by a competent contractor working, where appropriate, to an approved method statement.

Notes

- PROPOSED REDUCTION FROM 30mph SPEED LIMIT TO 20mph
- EXISTING 30mph SPEED LIMIT
- EXISTING 30mph – PROPOSED 20mph SPEED LIMIT

Rev.	Description	Drwn	Sig.	Date	Chkd	Sig.	Date	Appr	Sig.	Date

File Name: I:\EAI\PC all\Resource Pool\Projects\SE Mole Valley\PC1180 Rural Roads Speed Limit Project\6. Drawings\Current\Area 3\TRO\Area 3 TRO Proposals - Gomshall.dwg

North Point: N

"Based upon the Ordnance Survey mapping with the permission of the Controller of Her Majesty's Stationery Office © Crown copyright. Unauthorised reproduction infringes Crown copyright and may lead to prosecution or civil proceedings." Surrey County Council LA 076872 2002.

Drawn by	PG	Sig. PG	Date APR 2022
Checked by originator	KG	Sig. KG	Date MAY 2022
Approved by	CA	Sig. CA	Date MAY 2022

Project: D227 GOOSE GREEN GOMSHALL

Drawing: RURAL ROADS SPEED LIMIT REDUCTION TRO PLAN

SHEET 1 OF 1

SURREY COUNTY COUNCIL

Project No. PC1180

Contract Sheet No.

Drawing No. 278 | Rev. –

Classification: PRESENTATION

A1

WHITE LANE

PROPOSED
20mph

GUILDFORD LANE

CHILWORTH ROAD

EXISTING
30mph

Colyers Hanger
Lidwell Copse
Tilling Bourne
Waterloo Pond
Postford Pond
Waterloo
Pilgrims' Way
Workings (dis)
Car Park
Lid Well
Sluice
Pond
Track
Path (um)
Def
TB
FB
Drain
Lind
El Sub Sta
103.1m
113.6m
107.9m
111.0m
90.0m
80.4m
52.0m
51.8m

0 50 100 150 200

SAFETY, HEALTH AND ENVIRONMENTAL INFORMATION

In addition to the hazards/risks normally associated with the types of work detailed on this drawing, note the following significant residual risks. (Reference shall also be made to the Design Hazard Log)

CONSTRUCTION:

MAINTENANCE/CLEANING:

USE:

DECOMMISSIONING/DEMOLITION:

It is assumed that all works will be carried out by a competent contractor working, where appropriate, to an approved method statement.

Notes

- PROPOSED REDUCTION FROM 30mph SPEED LIMIT TO 20mph
- EXISTING 30mph SPEED LIMIT
- EXISTING 30mph – PROPOSED 20mph SPEED LIMIT

Rev.	Description	Drwn	Sig.	Date	Chkd	Sig.	Date	Appr	Sig.	Date

File Name: I:\EAI\PC all\Resource Pool\Projects\SE Mole Valley\PC1180 Rural Roads Speed Limit Project\6. Drawings\Current\Area 3\TRO\Area 3 TRO Proposals - Chilworth.dwg

North Point

'Based upon the Ordnance Survey mapping with the permission of the Controller of Her Majesty's Stationery Office © Crown copyright. Unauthorised reproduction infringes Crown copyright and may lead to prosecution or civil proceedings.' Surrey County Council LA 076872 2002.

Drawn by	PG	Sig. PG	Date APR 2022
Checked by originator	KG	Sig. KG	Date MAY 2022
Approved by	CA	Sig. CA	Date MAY 2022

Project: C37 GUILDFORD LANE CHILWORTH

Drawing: RURAL ROADS SPEED LIMIT REDUCTION TRO PLAN

SHEET 1 OF 1

SURREY COUNTY COUNCIL

Project No. PC1180

Contract Sheet No.

Drawing No. 257 Rev. -

Classification PRESENTATION

A1

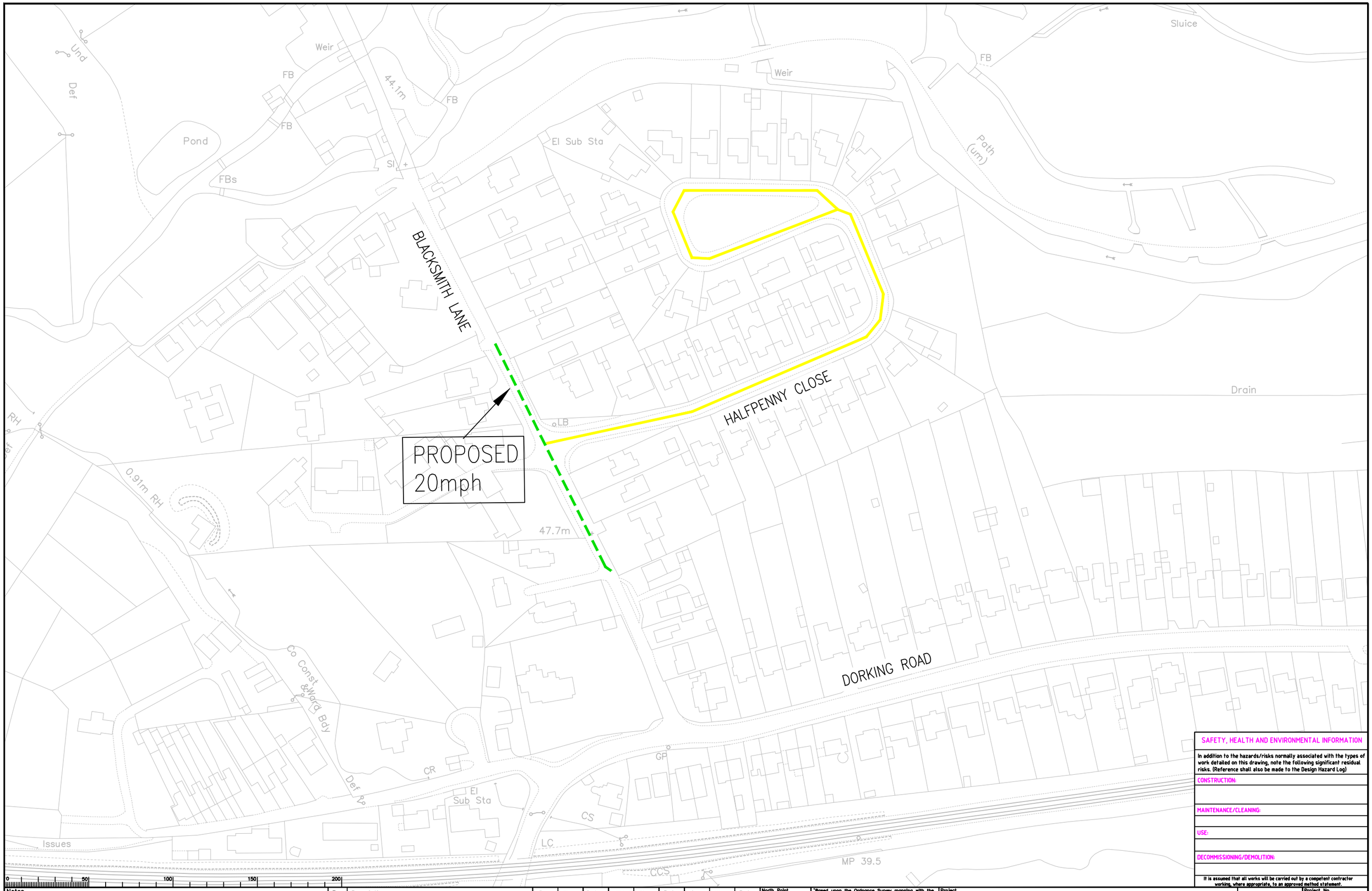

SAFETY, HEALTH AND ENVIRONMENTAL INFORMATION

In addition to the hazards/risks normally associated with the types of work detailed on this drawing, note the following significant residual risks. (Reference shall also be made to the Design Hazard Log)

CONSTRUCTION:

MAINTENANCE/CLEANING:

USE:

DECOMMISSIONING/DEMOLITION:

It is assumed that all works will be carried out by a competent contractor working, where appropriate, to an approved method statement.

Notes

PROPOSED REDUCTION FROM 30mph SPEED LIMIT TO 20mph

EXISTING 30mph – PROPOSED 20mph SPEED LIMIT

Rev.	Description	Drwn	Sig.	Date	Chkd	Sig.	Date	Appr	Sig.	Date

File Name: I:\EAI\PC all\Resource Pool\Projects\SE Mole Valley\PC1180 Rural Roads Speed Limit Project\6. Drawings\Current\Area 3\TRO\Area 3 TRO Proposals - Chilworth.dwg

North Point

N

'Based upon the Ordnance Survey mapping with the permission of the Controller of Her Majesty's Stationery Office © Crown copyright. Unauthorised reproduction infringes Crown copyright and may lead to prosecution or civil proceedings.' Surrey County Council LA 076872 2002.

Drawn by	PG	Sig. PG	Date APR 2022
Checked by originator	KG	Sig. KG	Date MAY 2022
Approved by	CA	Sig. CA	Date MAY 2022

Project

D649 HALFPENNY CLOSE
CHILWORTH

Drawing

RURAL ROADS SPEED LIMIT REDUCTION
TRO PLAN

SHEET 1 OF 1

SURREY COUNTY COUNCIL

Project No. PC1180

Contract

Sheet No.

Drawing No. 260

Rev. -

Classification PRESENTATION

A1

QUEENS STREET

Posts

LB

GP

88.4m

PROPOSED 20mph

BURROWS LANE

HIGH VIEW

GOOSE GREEN

PROPOSED 20mph

Level Crossing

0 50 100 150 200

SAFETY, HEALTH AND ENVIRONMENTAL INFORMATION

In addition to the hazards/risks normally associated with the types of work detailed on this drawing, note the following significant residual risks. (Reference shall also be made to the Design Hazard Log)

CONSTRUCTION:

MAINTENANCE/CLEANING:

USE:

DECOMMISSIONING/DEMOLITION:

It is assumed that all works will be carried out by a competent contractor working, where appropriate, to an approved method statement.

Notes

PROPOSED REDUCTION FROM 30mph SPEED LIMIT TO 20mph

EXISTING 30mph – PROPOSED 20mph SPEED LIMIT

Rev.	Description	Drwn	Sig.	Date	Chkd	Sig.	Date	Appr	Sig.	Date

File Name: I:\EAI\PC all\Resource Pool\Projects\SE Mole Valley\PC1180 Rural Roads Speed Limit Project\6. Drawings\Current\Area 3\TRO\Area 3 TRO Proposals - Gomshall.dwg

North Point

N

'Based upon the Ordnance Survey mapping with the permission of the Controller of Her Majesty's Stationery Office © Crown copyright. Unauthorised reproduction infringes Crown copyright and may lead to prosecution or civil proceedings.' Surrey County Council LA 076872 2002.

Drawn by	PG	Sig. PG	Date APR 2022
Checked by originator	KG	Sig. KG	Date MAY 2022
Approved by	CA	Sig. CA	Date MAY 2022

Project

D227 HIGH VIEW
GOMSHALL

Drawing

RURAL ROADS SPEED LIMIT REDUCTION
TRO PLAN

SHEET 1 OF 1

SURREY COUNTY COUNCIL

Project No. PC1180

Contract

Sheet No.

Drawing No. 279

Rev. -

Classification PRESENTATION

A1

PARK ROAD

SHERE HEATH ROAD

LITTLE LONDON

BROOK LANE

PROPOSED 40mph

PROPOSED 40mph

PROPOSED 20mph

Sports Facility

Albury Heath

Shere Heath

Little London

Shere Heath Crossing

Brook Crossing

Brook

Reservoir

Reservoir

MP 36.75

MP 37.0

MP 37.25

0 50 100 150 200

Notes

- PROPOSED REDUCTION FROM 60mph SPEED LIMIT TO 20mph
- PROPOSED REDUCTION FROM 60mph SPEED LIMIT TO 40mph
- EXISTING DERESTRICTED – PROPOSED 40mph SPEED LIMIT
- EXISTING DERESTRICTED – PROPOSED 20mph SPEED LIMIT

Rev.	Description	Drwn	Sig.	Date	Chkd	Sig.	Date	Appr	Sig.	Date
A	LITTLE LONDON 20mph EXTENTS AMENDED	PG	PG	11/10/24						

File Name: I:\EAI\PC all\Resource Pool\Projects\SE Mole Valley\PC1180 Rural Roads Speed Limit Project\6. Drawings\Current\Area 3\TRO\Area 3 TRO Proposals - Albury.dwg

North Point

"Based upon the Ordnance Survey mapping with the permission of the Controller of Her Majesty's Stationery Office © Crown copyright. Unauthorised reproduction infringes Crown copyright and may lead to prosecution or civil proceedings." Surrey County Council LA 076872 2002.

Drawn by	PG	Sig. PG	Date FEB 2024
Checked by originator	PG	Sig. PG	Date MAR 2024
Approved by	ST	Sig. ST	Date MAY 2022

Project: D222 LITTLE LONDON ALBURY

Drawing: RURAL ROADS SPEED LIMIT REDUCTION TRO PLAN

SHEET 1 OF 1

SURREY COUNTY COUNCIL

Project No. PC1180

Contract No.

Drawing No. 246 Rev. A

Classification PRESENTATION

A1

SAFETY, HEALTH AND ENVIRONMENTAL INFORMATION

In addition to the hazards/risks normally associated with the types of work detailed on this drawing, note the following significant residual risks. (Reference shall also be made to the Design Hazard Log)

CONSTRUCTION:

MAINTENANCE/CLEANING:

USE:

DECOMMISSIONING/DEMOLITION:

It is assumed that all works will be carried out by a competent contractor working, where appropriate, to an approved method statement.

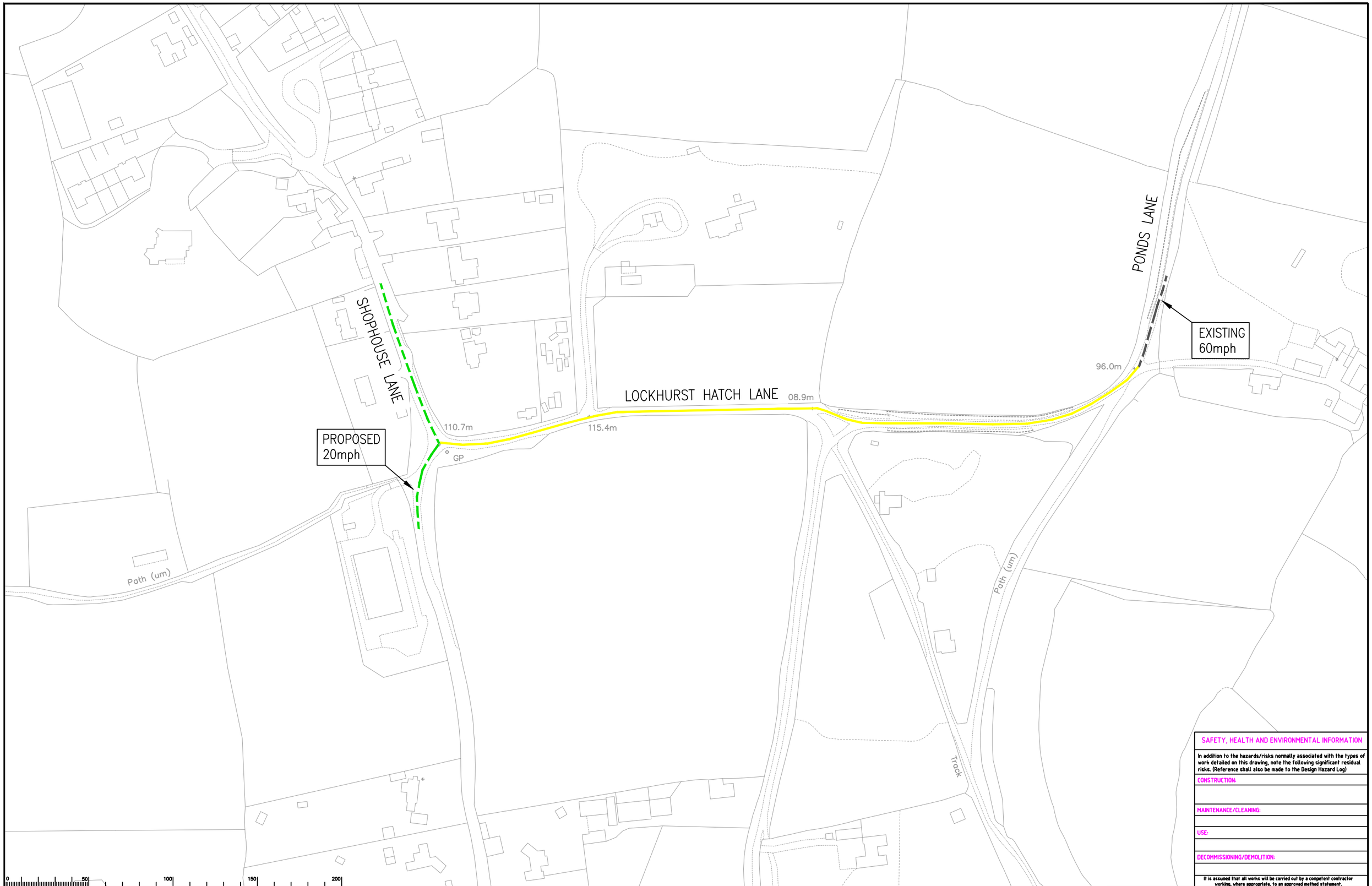

SAFETY, HEALTH AND ENVIRONMENTAL INFORMATION

In addition to the hazards/risks normally associated with the types of work detailed on this drawing, note the following significant residual risks. (Reference shall also be made to the Design Hazard Log)

CONSTRUCTION:

MAINTENANCE/CLEANING:

USE:

DECOMMISSIONING/DEMOLITION:

It is assumed that all works will be carried out by a competent contractor working, where appropriate, to an approved method statement.

Notes

PROPOSED REDUCTION FROM 60mph SPEED LIMIT TO 20mph

EXISTING 60mph SPEED LIMIT

EXISTING DERESTRICTED – PROPOSED 20mph SPEED LIMIT

Rev.	Description	Drwn	Sig.	Date	Chkd	Sig.	Date	Appr	Sig.	Date

File Name: I:\EAI\PC all\Resource Pool\Projects\SE Mole Valley\PC1180 Rural Roads Speed Limit Project\6. Drawings\Current\Area 3\TRO\Area 3 TRO Proposals - Albury.dwg

North Point

N

"Based upon the Ordnance Survey mapping with the permission of the Controller of Her Majesty's Stationery Office © Crown copyright. Unauthorised reproduction infringes Crown copyright and may lead to prosecution or civil proceedings." Surrey County Council LA 076872 2002.

Drawn by	PG	Sig. PG	Date FEB 2024
Checked by originator	PG	Sig. PG	Date MAR 2024
Approved by	ST	Sig. ST	Date MAY 2022

Project

D224 LOCKHURST HATCH LANE
ALBURY

Drawing

RURAL ROADS SPEED LIMIT REDUCTION
TRO PLAN

SHEET 1 OF 1

SURREY COUNTY COUNCIL

Project No. PC1180

Contract Sheet No.

Drawing No. 306 Rev. –

Classification PRESENTATION

A1

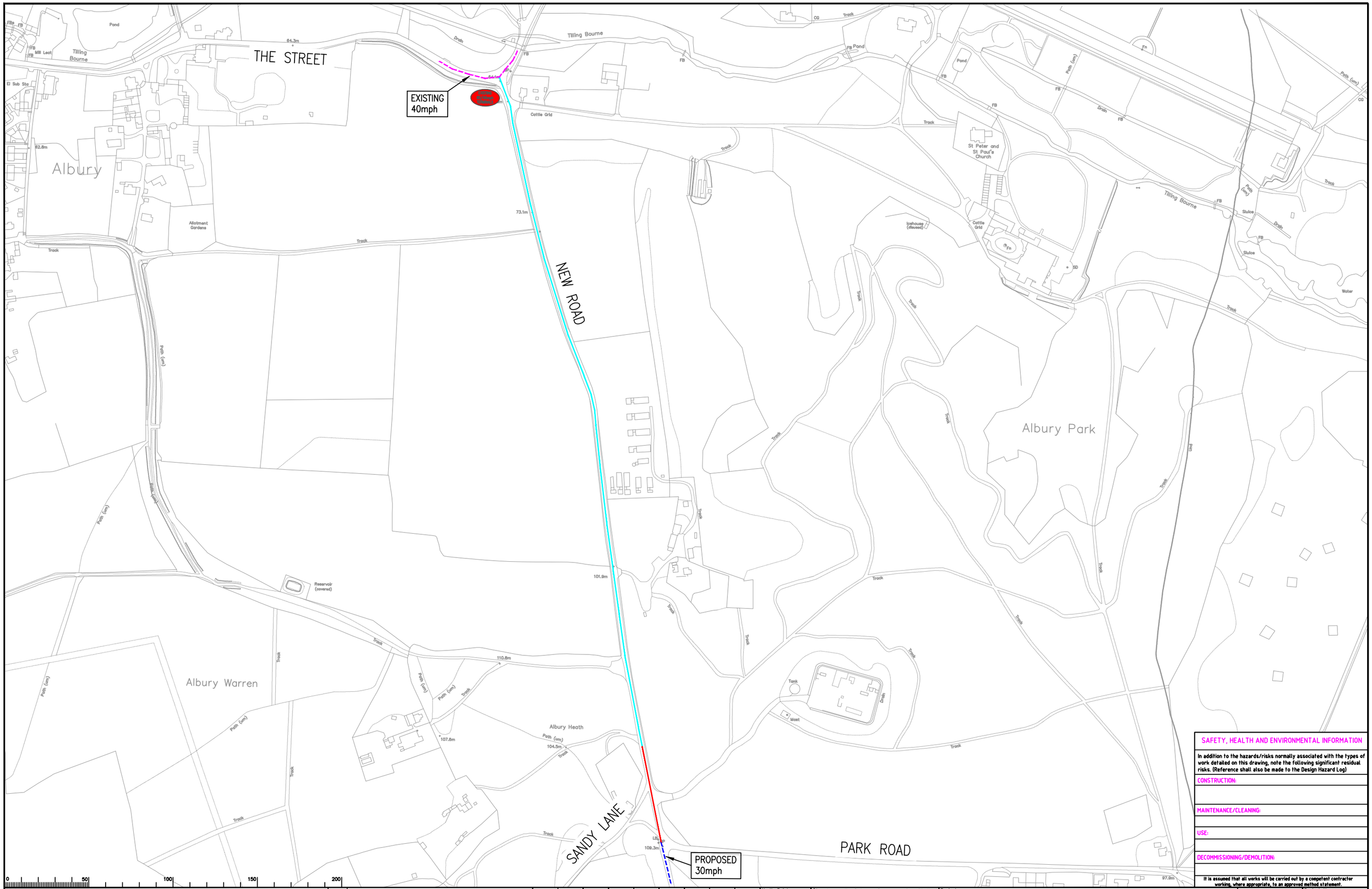

Notes

- PROPOSED REDUCTION FROM 60mph SPEED LIMIT TO 30mph
- PROPOSED REDUCTION FROM 60mph SPEED LIMIT TO 40mph
- EXISTING 40mph SPEED LIMIT
- EXISTING DERESTRICTED – PROPOSED 30mph SPEED LIMIT

Rev.	Description	Drwn	Sig.	Date	Chkd	Sig.	Date	Appr	Sig.	Date

File Name: I:\EAI\PC all\Resource Pool\Projects\SE Mole Valley\PC1180 Rural Roads Speed Limit Project\6. Drawings\Current\Area 3\TRO\Area 3 TRO Proposals - Albury.dwg

North Point

'Based upon the Ordnance Survey mapping with the permission of the Controller of Her Majesty's Stationery Office © Crown copyright. Unauthorised reproduction infringes Crown copyright and may lead to prosecution or civil proceedings.' Surrey County Council LA 076872 2002.

Drawn by	PG	Sig. PG	Date FEB 2024
Checked by originator	PG	Sig. PG	Date MAR 2024
Approved by	ST	Sig. ST	Date MAY 2022

Project: D194 NEW ROAD ALBURY

Drawing: RURAL ROADS SPEED LIMIT REDUCTION TRO PLAN

SHEET 1 OF 1

SURREY COUNTY COUNCIL

Project No. PC1180

Contract No.

Sheet No.

Drawing No. 249

Rev. –

Classification PRESENTATION

SAFETY, HEALTH AND ENVIRONMENTAL INFORMATION

In addition to the hazards/risks normally associated with the types of work detailed on this drawing, note the following significant residual risks. (Reference shall also be made to the Design Hazard Log)

CONSTRUCTION:

MAINTENANCE/CLEANING:

USE:

DECOMMISSIONING/DEMOLITION:

It is assumed that all works will be carried out by a competent contractor working, where appropriate, to an approved method statement.

A1

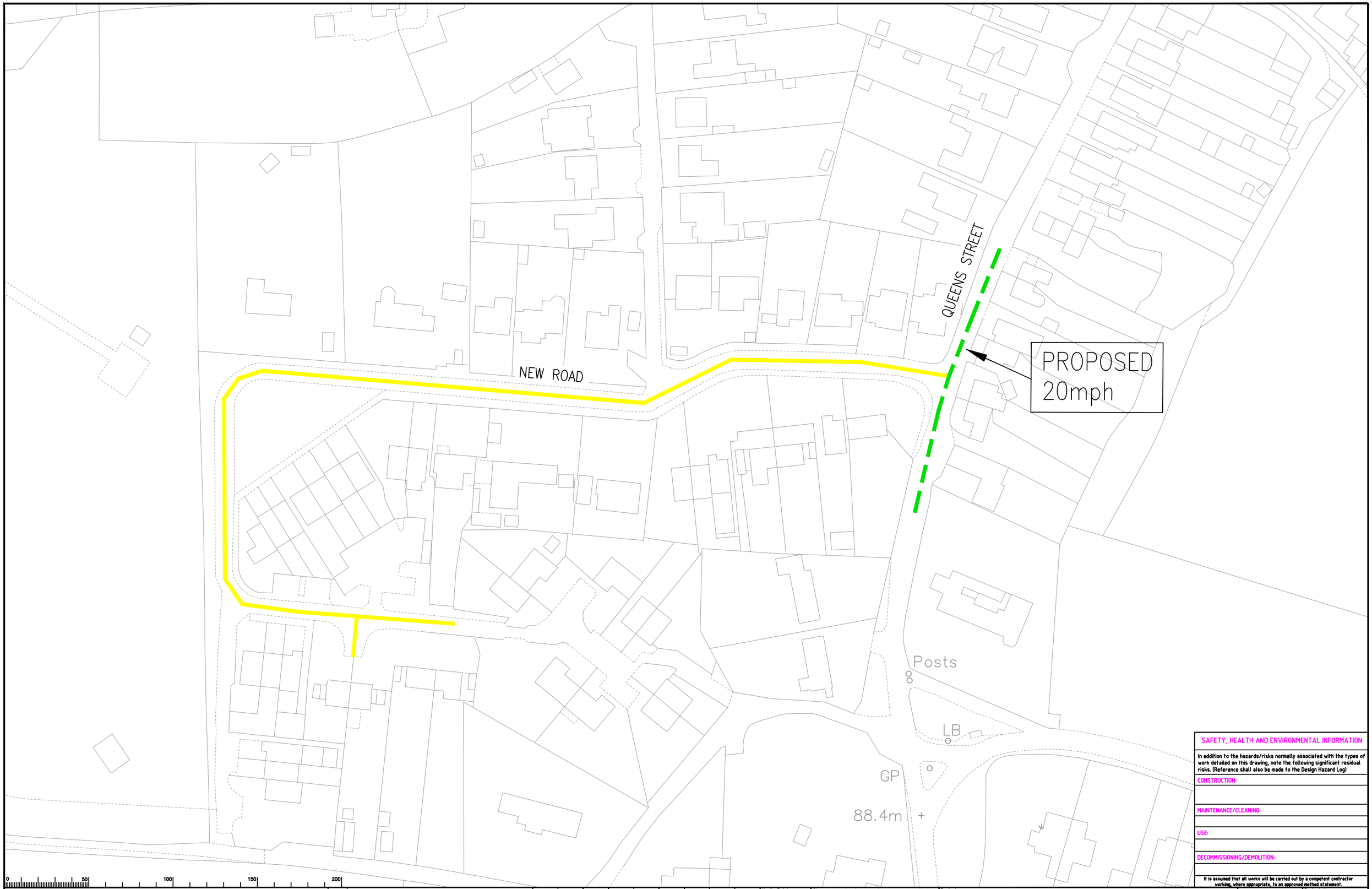

Notes

PROPOSED REDUCTION FROM 30mph SPEED LIMIT TO 20mph

EXISTING 30mph – PROPOSED 20mph SPEED LIMIT

Rev.	Description	Drwn	Sig.	Date	Chkd	Sig.	Date	Appr	Sig.	Date

File Name: I:\EAI\PC all\Resource Pool\Projects\SE Mole Valley\PC1180 Rural Roads Speed Limit Project\6. Drawings\Current\Area 3\TRO\Area 3 TRO Proposals - Gomshall.dwg

North Point

N

'Based upon the Ordnance Survey mapping with the permission of the Controller of Her Majesty's Stationery Office © Crown copyright. Unauthorised reproduction infringes Crown copyright and may lead to prosecution or civil proceedings.' Surrey County Council LA 076872 2002.

Drawn by PG	Sig. PG	Date APR 2022
Checked by originator KG	Sig. KG	Date MAY 2022
Approved by CA	Sig. CA	Date MAY 2022

Project

D622 NEW ROAD
GOMSHALL

Drawing

RURAL ROADS SPEED LIMIT REDUCTION
TRO PLAN

SHEET 1 OF 1

SURREY COUNTY COUNCIL

Project No. PC1180

Contract Sheet No.

Drawing No. 282

Rev. -

Classification PRESENTATION

SAFETY, HEALTH AND ENVIRONMENTAL INFORMATION

In addition to the hazards/risks normally associated with the types of work detailed on this drawing, note the following significant residual risks. (Reference shall also be made to the Design Hazard Log)

CONSTRUCTION:

MAINTENANCE/CLEANING:

USE:

DECOMMISSIONING/DEMOLITION:

It is assumed that all works will be carried out by a competent contractor working, where appropriate, to an approved method statement.

A1

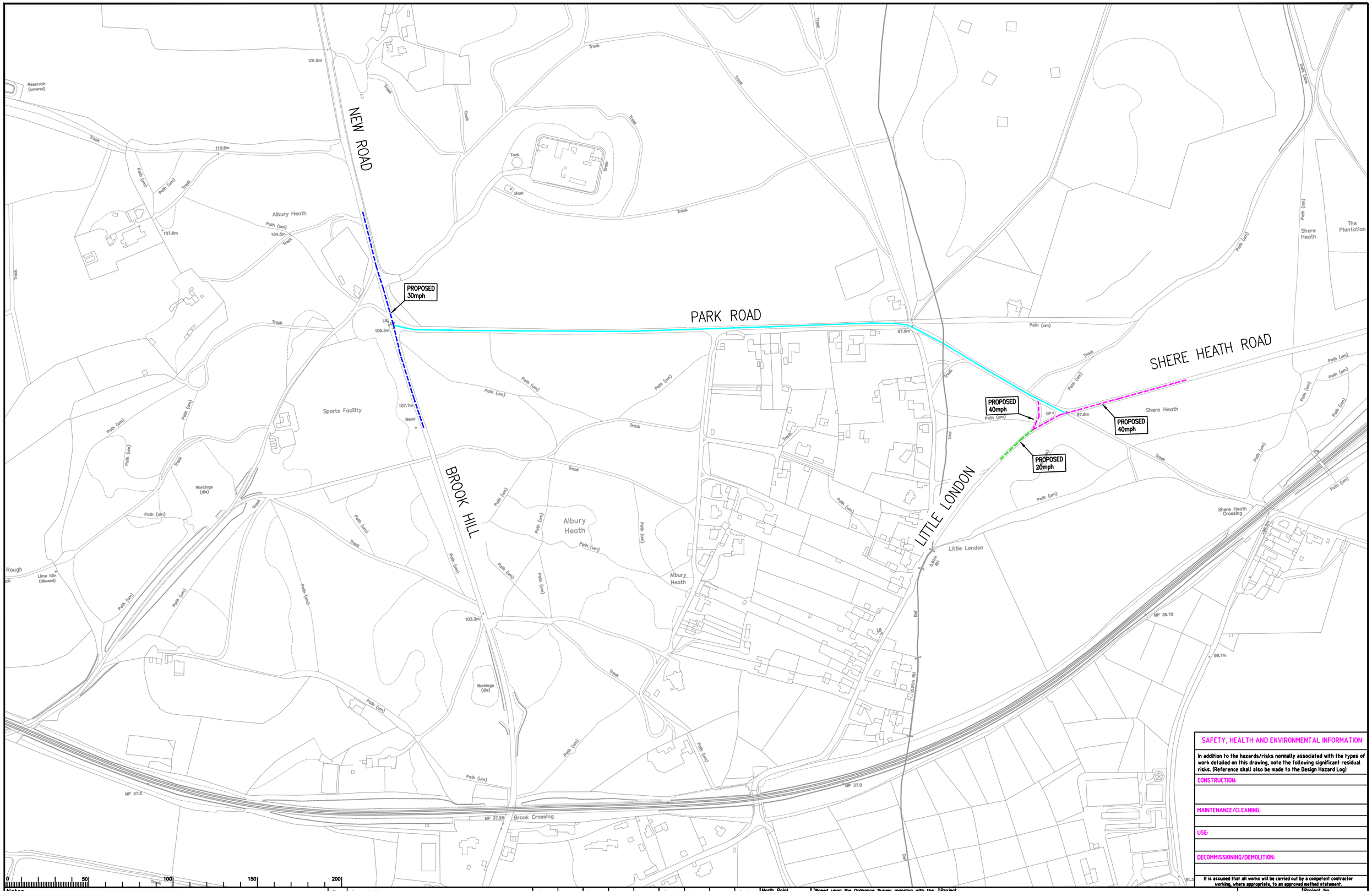

Notes

- PROPOSED REDUCTION FROM 60mph SPEED LIMIT TO 40mph
- EXISTING DERESTRICTED – PROPOSED 40mph SPEED LIMIT
- EXISTING DERESTRICTED – PROPOSED 30mph SPEED LIMIT
- EXISTING DERESTRICTED – PROPOSED 20mph SPEED LIMIT

Rev.	Description	Drwn	Sig.	Date	Chkd	Sig.	Date	Appr	Sig.	Date
A	LITTLE LONDON 20mph EXTENTS AMENDED	PG	PG	11/10/24						

File Name: I:\EAI\PC all\Resource Pool\Projects\SE Mole Valley\PC1180 Rural Roads Speed Limit Project\6. Drawings\Current\Area 3\TRO\Area 3 TRO Proposals - Albury.dwg

North Point

"Based upon the Ordnance Survey mapping with the permission of the Controller of Her Majesty's Stationery Office © Crown copyright. Unauthorised reproduction infringes Crown copyright and may lead to prosecution or civil proceedings." Surrey County Council LA 076872 2002.

Drawn by	PG	Sig. PG	Date FEB 2024
Checked by originator	PG	Sig. PG	Date MAR 2024
Approved by	ST	Sig. ST	Date MAY 2022

Project

D222 PARK ROAD
ALBURY

Drawing

RURAL ROADS SPEED LIMIT REDUCTION
TRO PLAN

SHEET 1 OF 1

SURREY COUNTY COUNCIL

Project No.	PC1180
Contract	
Sheet No.	
Drawing No.	247
Rev.	A
Classification	PRESENTATION

SAFETY, HEALTH AND ENVIRONMENTAL INFORMATION

In addition to the hazards/risks normally associated with the types of work detailed on this drawing, note the following significant residual risks. (Reference shall also be made to the Design Hazard Log)

CONSTRUCTION:

MAINTENANCE/CLEANING:

USE:

DECOMMISSIONING/DEMOLITION:

It is assumed that all works will be carried out by a competent contractor working, where appropriate, to an approved method statement.

A1

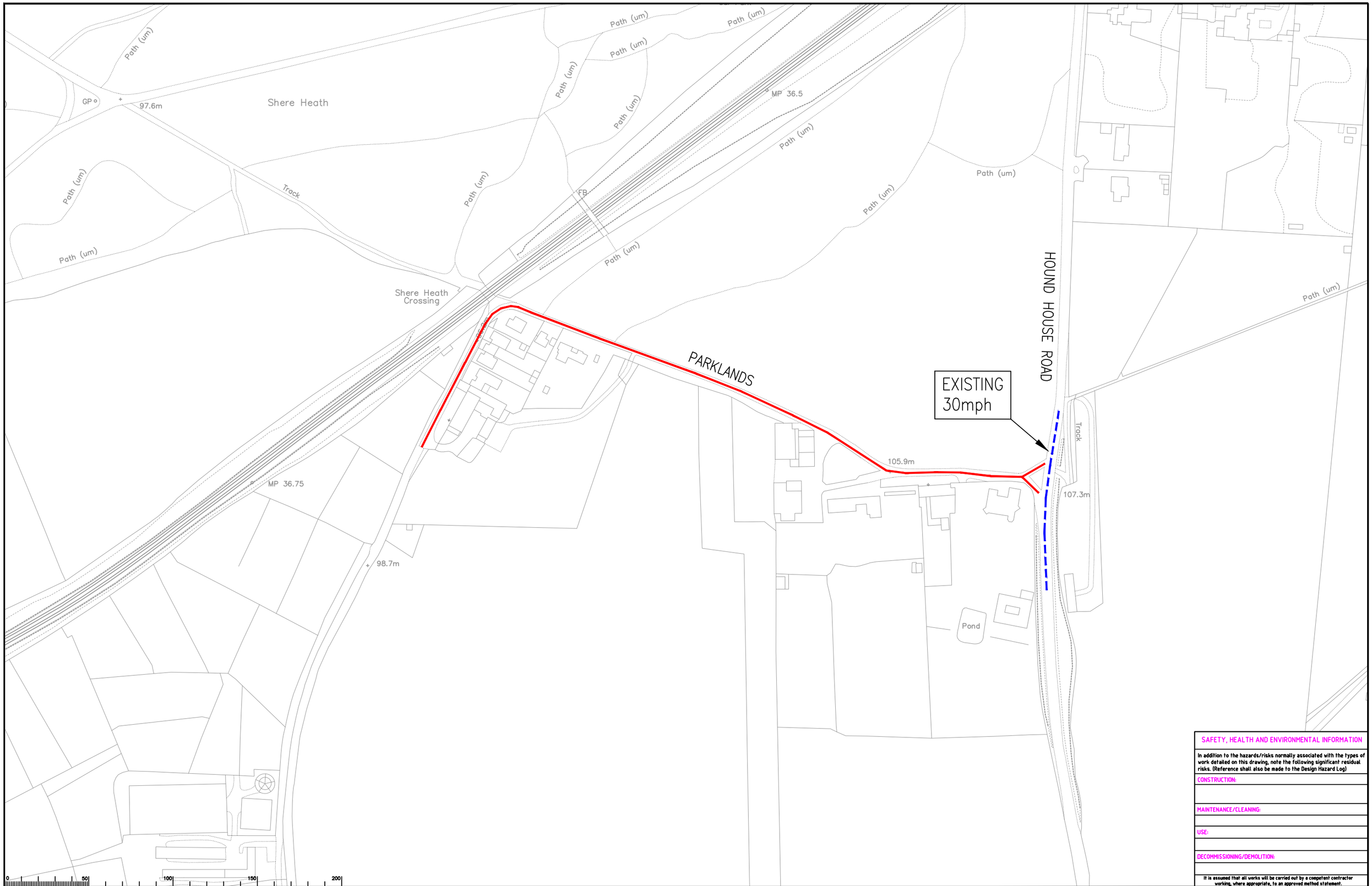

SAFETY, HEALTH AND ENVIRONMENTAL INFORMATION

In addition to the hazards/risks normally associated with the types of work detailed on this drawing, note the following significant residual risks. (Reference shall also be made to the Design Hazard Log)

CONSTRUCTION:

MAINTENANCE/CLEANING:

USE:

DECOMMISSIONING/DEMOLITION:

It is assumed that all works will be carried out by a competent contractor working, where appropriate, to an approved method statement.

Notes

PROPOSED REDUCTION FROM 60mph SPEED LIMIT TO 30mph

EXISTING 30mph SPEED LIMIT

Rev.	Description	Drwn	Sig.	Date	Chkd	Sig.	Date	Appr	Sig.	Date

File Name: I:\EAI\PC all\Resource Pool\Projects\SE Mole Valley\PC1180 Rural Roads Speed Limit Project\6. Drawings\Current\Area 3\TRO\Area 3 TRO Proposals - Albury.dwg

North Point

N

'Based upon the Ordnance Survey mapping with the permission of the Controller of Her Majesty's Stationery Office © Crown copyright. Unauthorised reproduction infringes Crown copyright and may lead to prosecution or civil proceedings.' Surrey County Council LA 076872 2002.

Drawn by	PG	Sig. PG	Date FEB 2024
Checked by originator	PG	Sig. PG	Date MAR 2024
Approved by	ST	Sig. ST	Date MAY 2022

Project

D224 PARKLANDS
ALBURY

Drawing

RURAL ROADS SPEED LIMIT REDUCTION
TRO PLAN

SHEET 1 OF 1

SURREY COUNTY COUNCIL

Project No. PC1180

Contract Sheet No.

Drawing No. 307

Rev. -

Classification PRESENTATION

A1

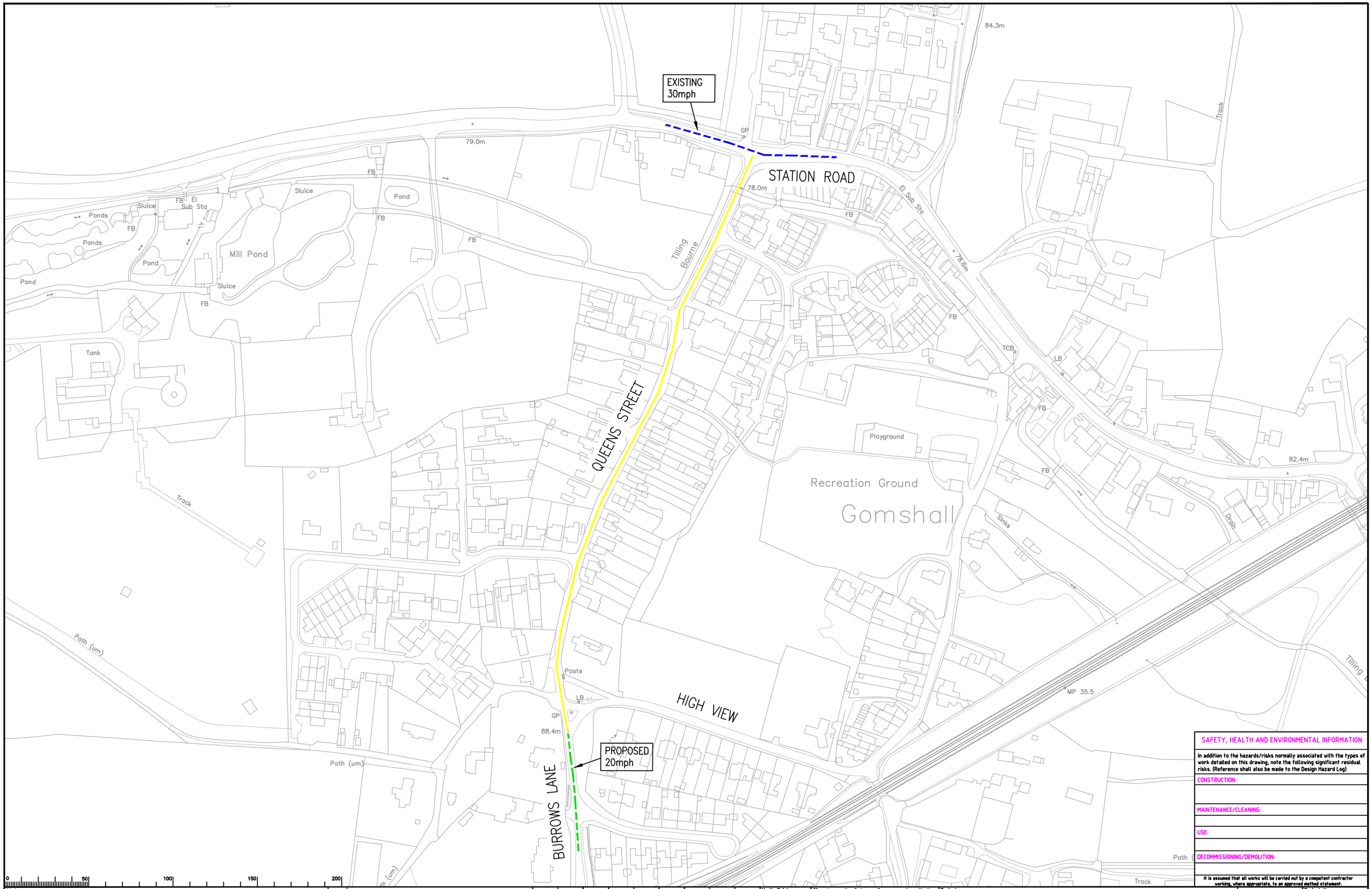

SAFETY, HEALTH AND ENVIRONMENTAL INFORMATION

In addition to the hazards/risks normally associated with the types of work detailed on this drawing, note the following significant residual risks. (Reference shall also be made to the Design Hazard Log)

CONSTRUCTION:

MAINTENANCE/CLEANING:

USE:

DECOMMISSIONING/DEMOLITION:

It is assumed that all works will be carried out by a competent contractor working, where appropriate, to an approved method statement.

Notes

PROPOSED REDUCTION FROM 30mph SPEED LIMIT TO 20mph

EXISTING 30mph SPEED LIMIT

EXISTING 30mph – PROPOSED 20mph SPEED LIMIT

Rev.	Description	Drwn	Sig.	Date	Chkd	Sig.	Date	Appr	Sig.	Date

File Name: I:\EAI\PC all\Resource Pool\Projects\SE Mole Valley\PC1180 Rural Roads Speed Limit Project\6. Drawings\Current\Area 3\TRO\Area 3 TRO Proposals - Gomshall.dwg

North Point

N

"Based upon the Ordnance Survey mapping with the permission of the Controller of Her Majesty's Stationery Office © Crown copyright. Unauthorised reproduction infringes Crown copyright and may lead to prosecution or civil proceedings." Surrey County Council LA 076872 2002.

Drawn by	PG	Sig. PG	Date APR 2022
Checked by originator	KG	Sig. KG	Date MAY 2022
Approved by	CA	Sig. CA	Date MAY 2022

Project

D227 QUEENS STREET
GOMSHALL

Drawing

RURAL ROADS SPEED LIMIT REDUCTION
TRO PLAN

SHEET 1 OF 1

SURREY COUNTY COUNCIL

Project No. PC1180

Contract No.

Sheet No.

Drawing No. 280

Rev. –

Classification PRESENTATION

A1

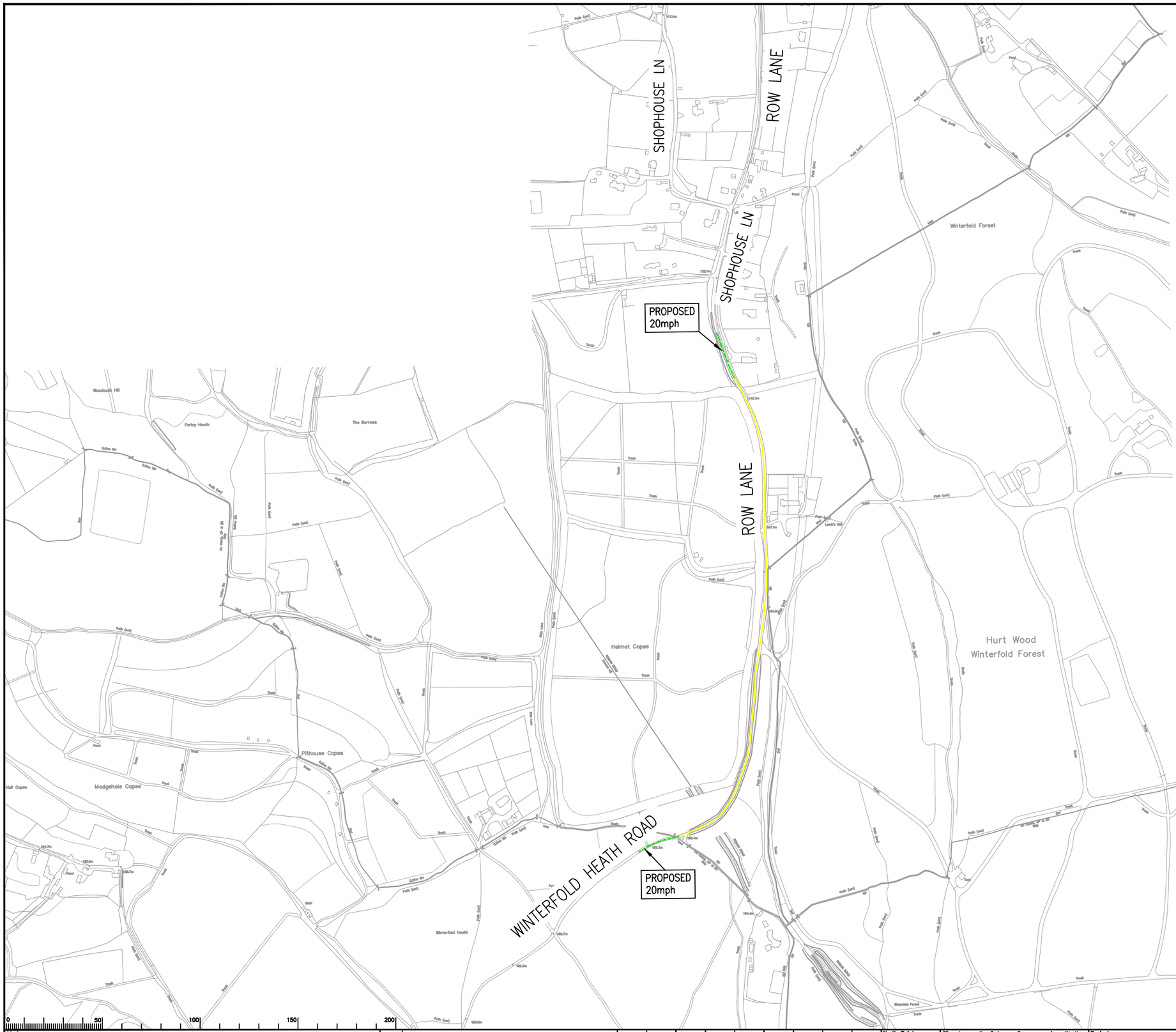

SAFETY, HEALTH AND ENVIRONMENTAL INFORMATION

In addition to the hazards/risks normally associated with the types of work detailed on this drawing, note the following significant residual risks. (Reference shall also be made to the Design Hazard Log)

CONSTRUCTION:

MAINTENANCE/CLEANING:

USE:

DECOMMISSIONING/DEMOLITION:

It is assumed that all works will be carried out by a competent contractor working, where appropriate, to an approved method statement.

Notes

PROPOSED REDUCTION FROM 60mph SPEED LIMIT TO 20mph

EXISTING DERESTRICTED – PROPOSED 20mph SPEED LIMIT

Rev.	Description	Drwn	Sig.	Date	Chkd	Sig.	Date	Appr	Sig.	Date

File Name: I:\EA\PC all\Resource Pool\Projects\SE Mole Valley\PC1180 Rural Roads Speed Limit Project\6. Drawings\Current\Area 3\TRO\Area 3 TRO Proposals - Wonersh.dwg

North Point

"Based upon the Ordnance Survey mapping with the permission of the Controller of Her Majesty's Stationery Office © Crown copyright. Unauthorised reproduction infringes Crown copyright and may lead to prosecution or civil proceedings." Surrey County Council LA 076872 2002.

Drawn by	PG	Sig. PG	Date MAR 2024
Checked by originator	PG	Sig. PG	Date MAR 2024
Approved by	ST	Sig. ST	Date MAR 2024

Project

D194 ROW LANE
WONERSH

Drawing

RURAL ROADS SPEED LIMIT REDUCTION
TRO PLAN

SHEET 1 OF 1

SURREY COUNTY COUNCIL

Project No. PC1180

Contract

Sheet No.

Drawing No. 297

Rev. -

Classification PRESENTATION

A1

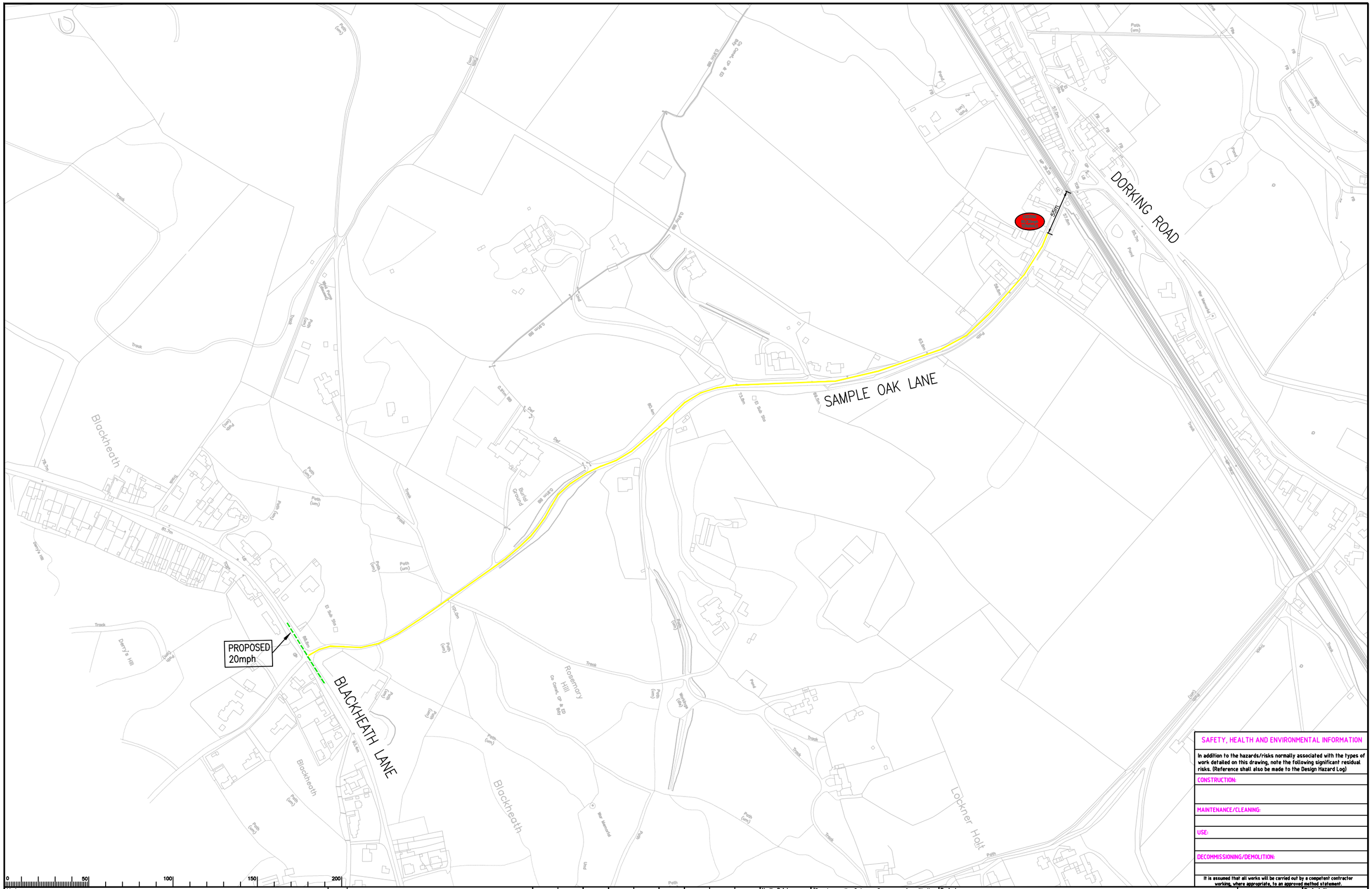

SAFETY, HEALTH AND ENVIRONMENTAL INFORMATION

In addition to the hazards/risks normally associated with the types of work detailed on this drawing, note the following significant residual risks. (Reference shall also be made to the Design Hazard Log)

CONSTRUCTION:

MAINTENANCE/CLEANING:

USE:

DECOMMISSIONING/DEMOLITION:

It is assumed that all works will be carried out by a competent contractor working, where appropriate, to an approved method statement.

Notes

PROPOSED REDUCTION FROM 60mph SPEED LIMIT TO 20mph

EXISTING DERESTRICTED – PROPOSED 20mph SPEED LIMIT

Rev.	Description	Drwn	Sig.	Date	Chkd	Sig.	Date	Appr	Sig.	Date

File Name: I:\EA\PC all\Resource Pool\Projects\SE Mole Valley\PC1180 Rural Roads Speed Limit Project\6. Drawings\Current\Area 3\TRO\Area 3 TRO Proposals - Chilworth.dwg

North Point

"Based upon the Ordnance Survey mapping with the permission of the Controller of Her Majesty's Stationery Office © Crown copyright. Unauthorised reproduction infringes Crown copyright and may lead to prosecution or civil proceedings." Surrey County Council LA 076872 2002.

		Sig.	Date
Drawn by	PG	PG	APR 2022
Checked by originator	KG	KG	MAY 2022
Approved by	CA	CA	MAY 2022

Project

D216 SAMPLE OAK LANE
CHILWORTH

Drawing

RURAL ROADS SPEED LIMIT REDUCTION
TRO PLAN

SHEET 1 OF 1

SURREY COUNTY COUNCIL
Surrey Heritage
Research for Surrey

Project No. PC1180

Contract Sheet No.

Drawing No. 254

Rev. -

Classification PRESENTATION

A1

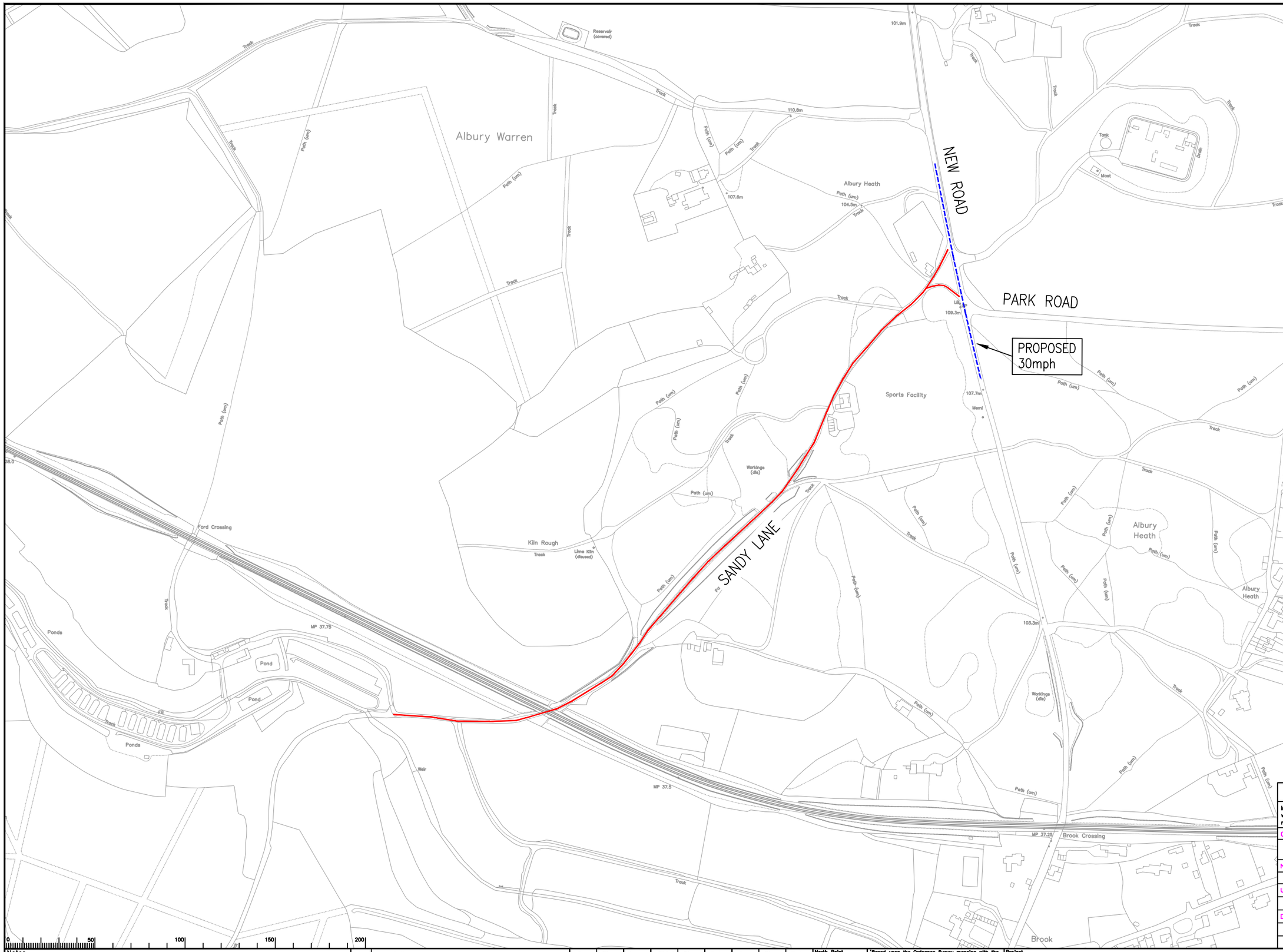

SAFETY, HEALTH AND ENVIRONMENTAL INFORMATION

In addition to the hazards/risks normally associated with the types of work detailed on this drawing, note the following significant residual risks. (Reference shall also be made to the Design Hazard Log)

CONSTRUCTION:

MAINTENANCE/CLEANING:

USE:

DECOMMISSIONING/DEMOLITION:

It is assumed that all works will be carried out by a competent contractor working, where appropriate, to an approved method statement.

Notes

PROPOSED REDUCTION FROM 60mph SPEED LIMIT TO 30mph

EXISTING DERESTRICTED – PROPOSED 30mph SPEED LIMIT

Rev.	Description	Drwn	Sig.	Date	Chkd	Sig.	Date	Appr	Sig.	Date

File Name: I:\EAI\PC all\Resource Pool\Projects\SE Mole Valley\PC1180 Rural Roads Speed Limit Project\6. Drawings\Current\Area 3\TRO\Area 3 TRO Proposals - Albury.dwg

North Point

N

"Based upon the Ordnance Survey mapping with the permission of the Controller of Her Majesty's Stationery Office © Crown copyright. Unauthorised reproduction infringes Crown copyright and may lead to prosecution or civil proceedings." Surrey County Council LA 076872 2002.

Drawn by	PG	Sig. PG	Date FEB 2024
Checked by originator	PG	Sig. PG	Date MAR 2024
Approved by	ST	Sig. ST	Date MAY 2022

Project

D221 SANDY LANE
ALBURY

Drawing

RURAL ROADS SPEED LIMIT REDUCTION
TRO PLAN

SHEET 1 OF 1

SURREY COUNTY COUNCIL

Project No. PC1180

Contract Sheet No.

Drawing No. 308

Rev. –

Classification PRESENTATION

A1

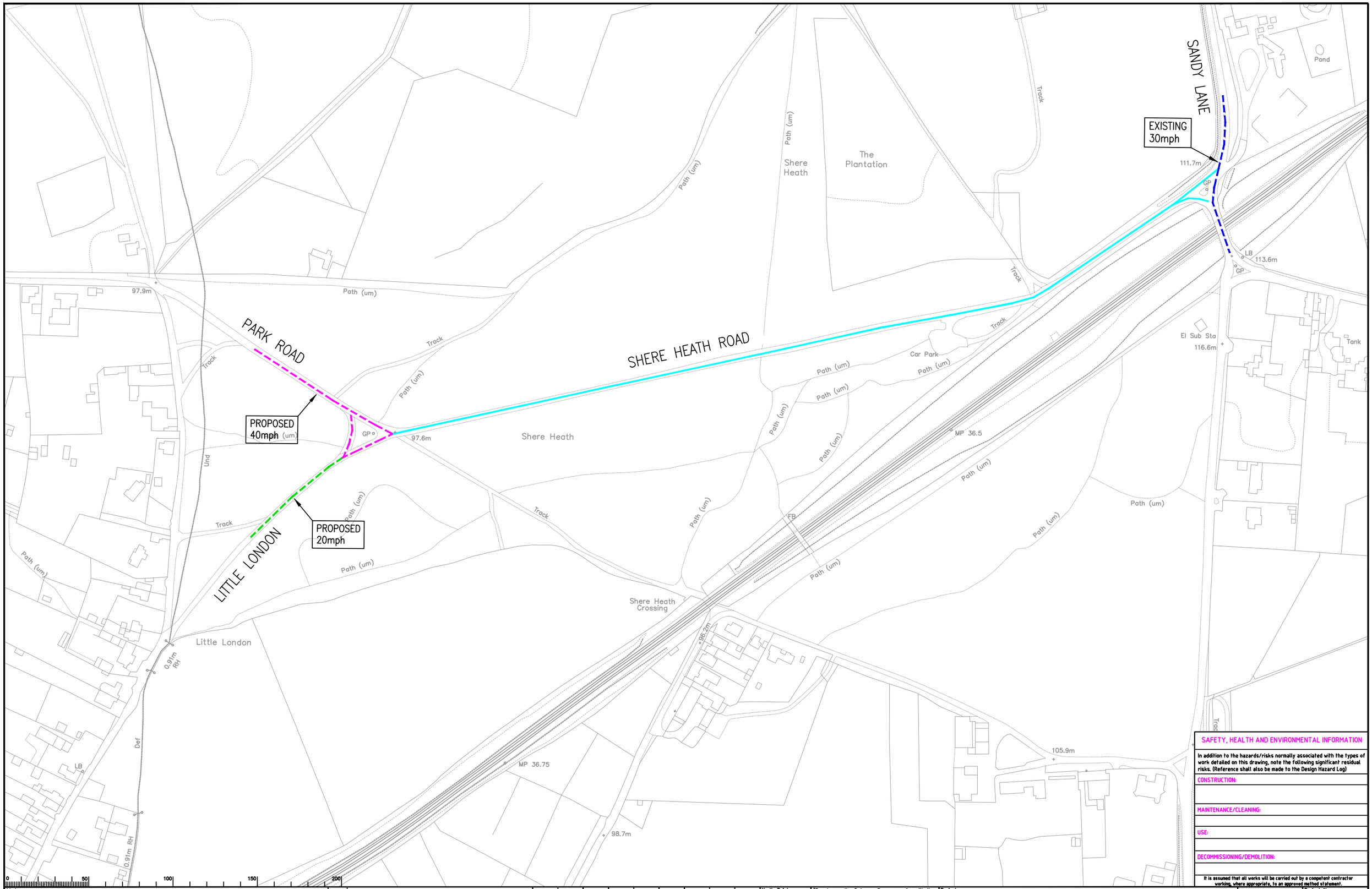

Notes

- PROPOSED REDUCTION FROM 60mph SPEED LIMIT TO 40mph
- EXISTING DERESTRICTED – PROPOSED 40mph SPEED LIMIT
- EXISTING 30mph SPEED LIMIT
- EXISTING DERESTRICTED – PROPOSED 20mph SPEED LIMIT

Rev.	Description	Drwn	Sig.	Date	Chkd	Sig.	Date	Appr	Sig.	Date
A	LITTLE LONDON 20mph EXTENTS AMENDED	PG	PG	11/10/24						

File Name: I:\EAI\PC all\Resource Pool\Projects\SE Mole Valley\PC1180 Rural Roads Speed Limit Project\6. Drawings\Current\Area 3\TRO\Area 3 TRO Proposals - Albury.dwg

North Point

"Based upon the Ordnance Survey mapping with the permission of the Controller of Her Majesty's Stationery Office © Crown copyright. Unauthorised reproduction infringes Crown copyright and may lead to prosecution or civil proceedings." Surrey County Council LA 076872 2002.

Drawn by PG	Sig. PG	Date FEB 2024
Checked by originator PG	Sig. PG	Date MAR 2024
Approved by ST	Sig. ST	Date MAY 2022

Project: D222 SHERE HEATH ROAD ALBURY

Drawing: RURAL ROADS SPEED LIMIT REDUCTION TRO PLAN

SHEET 1 OF 1

SURREY COUNTY COUNCIL

Project No. PC1180

Contract Sheet No.

Drawing No. 245 | Rev. A

Classification PRESENTATION

A1

SAFETY, HEALTH AND ENVIRONMENTAL INFORMATION

In addition to the hazards/risks normally associated with the types of work detailed on this drawing, note the following significant residual risks. (Reference shall also be made to the Design Hazard Log)

CONSTRUCTION:

MAINTENANCE/CLEANING:

USE:

DECOMMISSIONING/DEMOLITION:

It is assumed that all works will be carried out by a competent contractor working, where appropriate, to an approved method statement.

AUGUST LANE

PROPOSED 20mph

Farley Green

Farley Heath

SHOPHOUSE LANE

ROW LANE

PROPOSED 20mph

ROW LANE

Helmet Copse

Winterfold Forest

0 50 100 150 200

Notes

PROPOSED REDUCTION FROM 60mph SPEED LIMIT TO 20mph

EXISTING DERESTRICTED – PROPOSED 20mph SPEED LIMIT

Rev.	Description	Drwn	Sig.	Date	Chkd	Sig.	Date	Appr	Sig.	Date

File Name: I:\EAI\PC all\Resource Pool\Projects\SE Mole Valley\PC1180 Rural Roads Speed Limit Project\6. Drawings\Current\Area 3\TRO\Area 3 TRO Proposals - Albury.dwg

North Point

"Based upon the Ordnance Survey mapping with the permission of the Controller of Her Majesty's Stationery Office © Crown copyright. Unauthorised reproduction infringes Crown copyright and may lead to prosecution or civil proceedings." Surrey County Council LA 076872 2002.

Drawn by	PG	Sig. PG	Date FEB 2024
Checked by originator	PG	Sig. PG	Date MAR 2024
Approved by	ST	Sig. ST	Date MAY 2022

Project

D194 SHOPHOUSE LANE

ALBURY

Drawing

RURAL ROADS SPEED LIMIT REDUCTION

TRO PLAN

SHEET 1 OF 1

SURREY COUNTY COUNCIL

Surrey Highways

Transport for Surrey

Project No. PC1180

Contract

Sheet No.

Drawing No. 251

Rev. –

Classification PRESENTATION

SAFETY, HEALTH AND ENVIRONMENTAL INFORMATION

In addition to the hazards/risks normally associated with the types of work detailed on this drawing, note the following significant residual risks. (Reference shall also be made to the Design Hazard Log)

CONSTRUCTION:

MAINTENANCE/CLEANING:

USE:

DECOMMISSIONING/DEMOLITION:

It is assumed that all works will be carried out by a competent contractor working, where appropriate, to an approved method statement.

A1

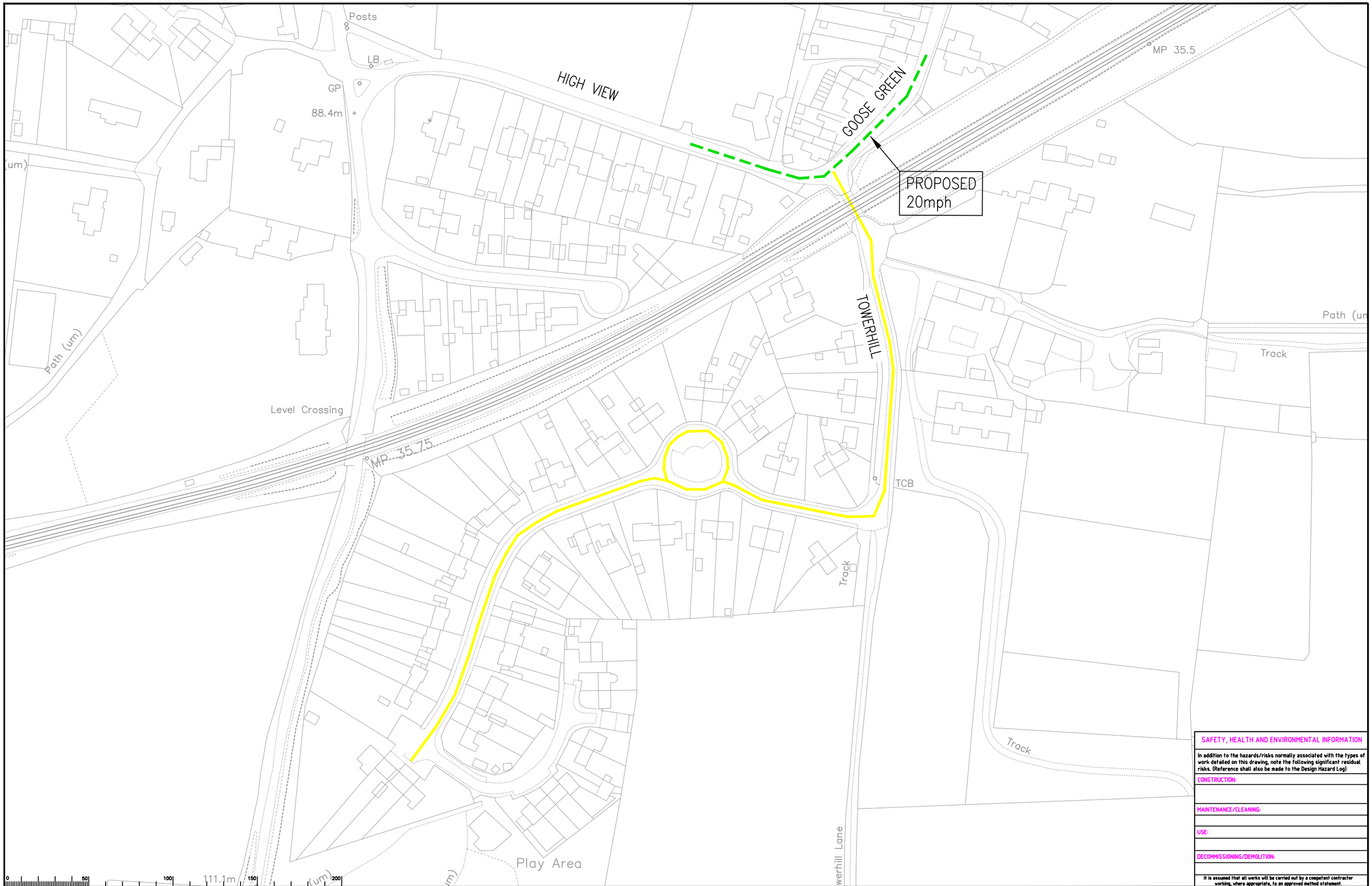

Notes

PROPOSED REDUCTION FROM 30mph SPEED LIMIT TO 20mph

EXISTING 30mph – PROPOSED 20mph SPEED LIMIT

Rev.	Description	Drwn	Sig.	Date	Chkd	Sig.	Date	Appr	Sig.	Date

File Name: I:\EAI\PC all\Resource Pool\Projects\SE Mole Valley\PC1180 Rural Roads Speed Limit Project\6. Drawings\Current\Area 3\TRO\Area 3 TRO Proposals - Gomshall.dwg

North Point

N

"Based upon the Ordnance Survey mapping with the permission of the Controller of Her Majesty's Stationery Office © Crown copyright. Unauthorised reproduction infringes Crown copyright and may lead to prosecution or civil proceedings." Surrey County Council LA 076872 2002.

Drawn by	PG	Sig. PG	Date APR 2022
Checked by originator	KG	Sig. KG	Date MAY 2022
Approved by	CA	Sig. CA	Date MAY 2022

Project

D625 TOWERHILL
GOMSHALL

Drawing

RURAL ROADS SPEED LIMIT REDUCTION
TRO PLAN

SHEET 1 OF 1

SAFETY, HEALTH AND ENVIRONMENTAL INFORMATION

In addition to the hazards/risks normally associated with the types of work detailed on this drawing, note the following significant residual risks. (Reference shall also be made to the Design Hazard Log)

CONSTRUCTION:

MAINTENANCE/CLEANING:

USE:

DECOMMISSIONING/DEMOLITION:

It is assumed that all works will be carried out by a competent contractor working, where appropriate, to an approved method statement.

SURREY COUNTY COUNCIL

Project No. PC1180

Contract Sheet No.

Drawing No. 283

Rev. –

Classification PRESENTATION

A1

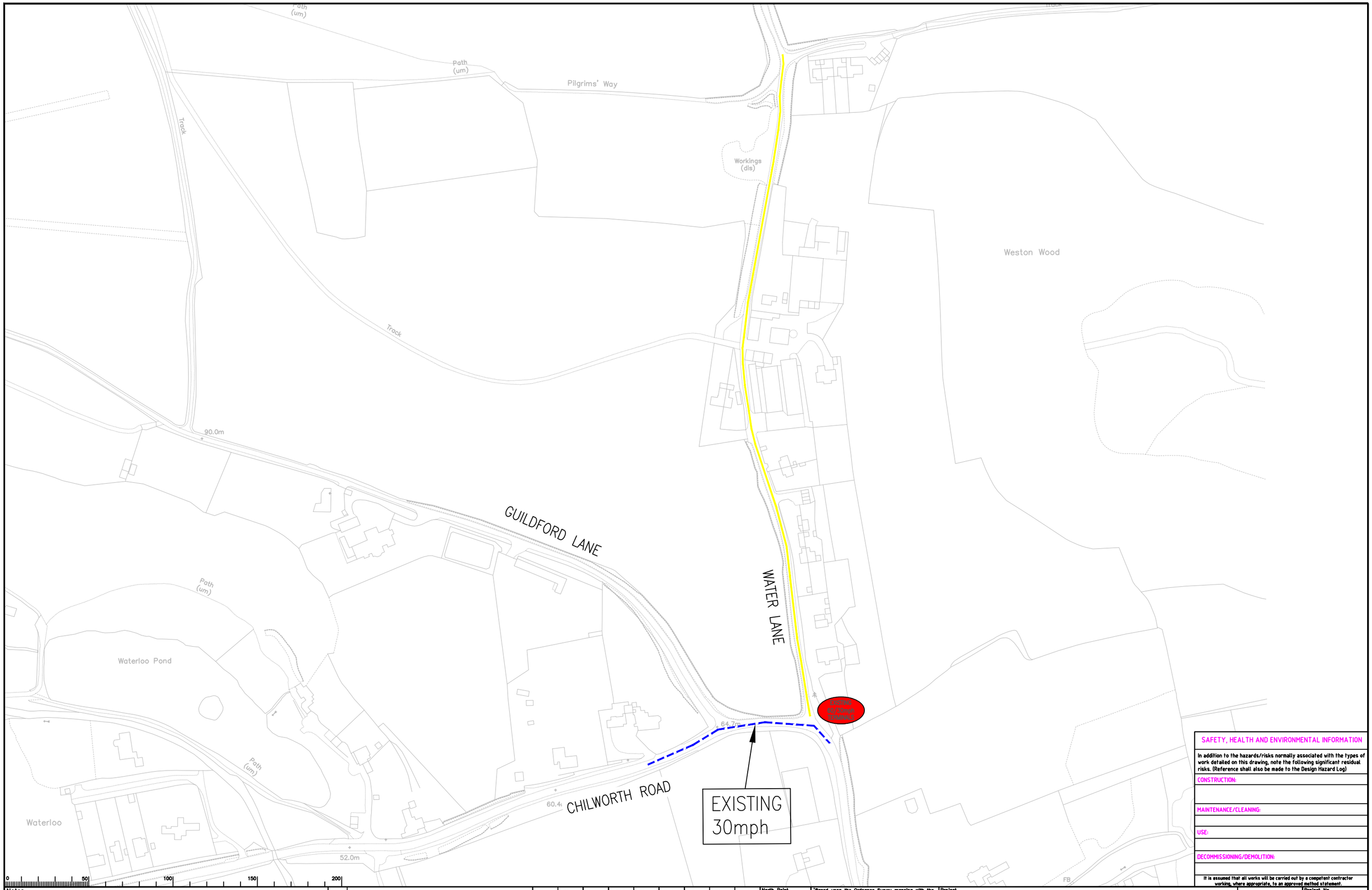

SAFETY, HEALTH AND ENVIRONMENTAL INFORMATION

In addition to the hazards/risks normally associated with the types of work detailed on this drawing, note the following significant residual risks. (Reference shall also be made to the Design Hazard Log)

CONSTRUCTION:

MAINTENANCE/CLEANING:

USE:

DECOMMISSIONING/DEMOLITION:

It is assumed that all works will be carried out by a competent contractor working, where appropriate, to an approved method statement.

Notes

PROPOSED REDUCTION FROM 60mph SPEED LIMIT TO 20mph

EXISTING 30mph SPEED LIMIT

Rev.	Description	Drwn	Sig.	Date	Chkd	Sig.	Date	Appr	Sig.	Date

File Name: I:\EAI\PC all\Resource Pool\Projects\SE Mole Valley\PC1180 Rural Roads Speed Limit Project\6. Drawings\Current\Area 3\TRO\Area 3 TRO Proposals - Chilworth.dwg

North Point

N

'Based upon the Ordnance Survey mapping with the permission of the Controller of Her Majesty's Stationery Office © Crown copyright. Unauthorised reproduction infringes Crown copyright and may lead to prosecution or civil proceedings.' Surrey County Council LA 076872 2002.

Drawn by	PG	Sig. PG	Date APR 2022
Checked by originator	KG	Sig. KG	Date MAY 2022
Approved by	CA	Sig. CA	Date MAY 2022

Project

D219 WATER LANE
CHILWORTH

Drawing

RURAL ROADS SPEED LIMIT REDUCTION
TRO PLAN

SHEET 1 OF 1

SURREY COUNTY COUNCIL

Project No. PC1180

Contract No.

Drawing No. 309

Rev. -

Classification PRESENTATION

A1

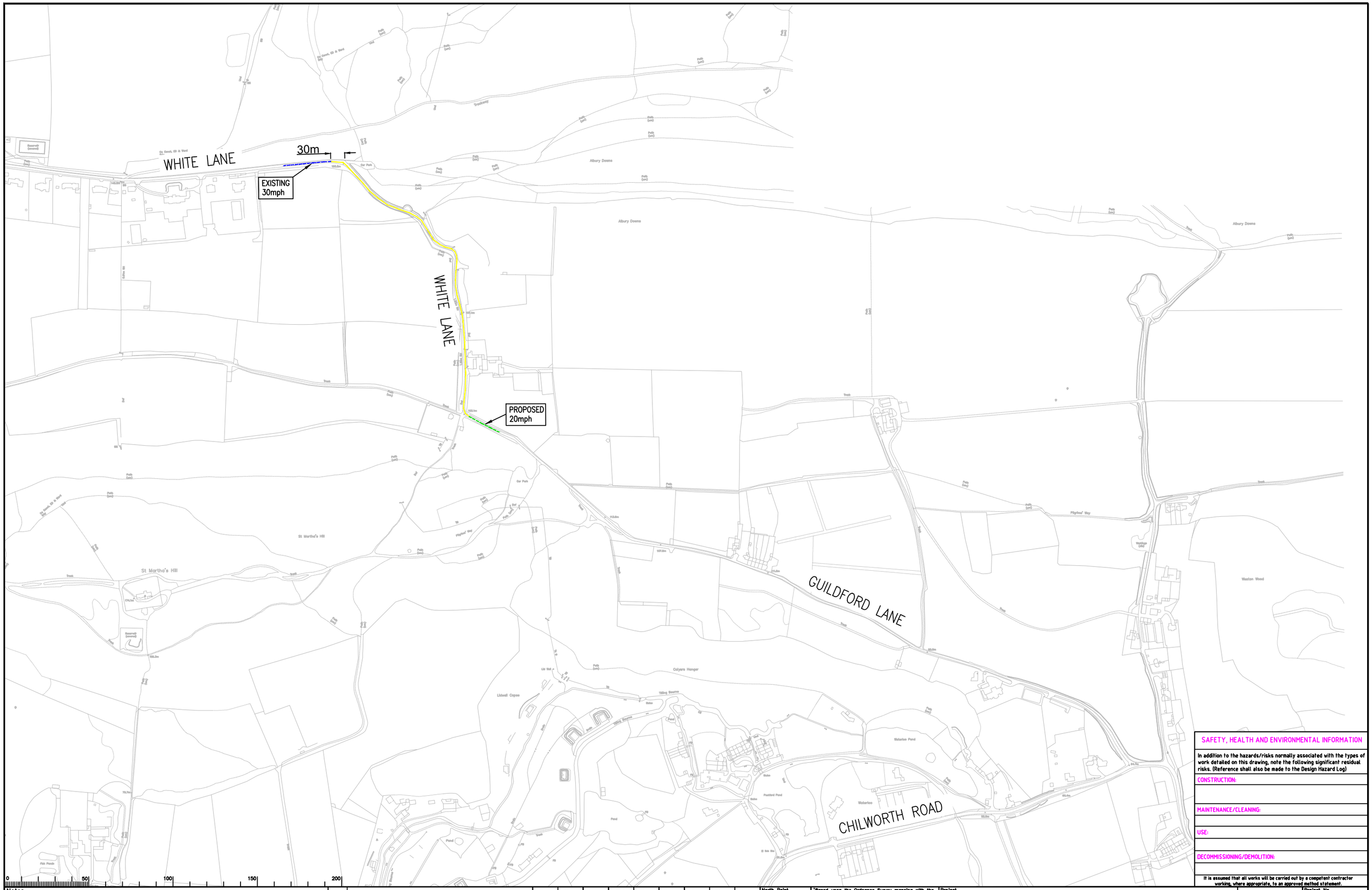

SAFETY, HEALTH AND ENVIRONMENTAL INFORMATION

In addition to the hazards/risks normally associated with the types of work detailed on this drawing, note the following significant residual risks. (Reference shall also be made to the Design Hazard Log)

CONSTRUCTION:

MAINTENANCE/CLEANING:

USE:

DECOMMISSIONING/DEMOLITION:

It is assumed that all works will be carried out by a competent contractor working, where appropriate, to an approved method statement.

Notes

- PROPOSED REDUCTION FROM 30mph SPEED LIMIT TO 20mph
- EXISTING 30mph SPEED LIMIT
- EXISTING 30mph – PROPOSED 20mph SPEED LIMIT

Rev.	Description	Drwn	Sig.	Date	Chkd	Sig.	Date	Appr	Sig.	Date

File Name: I:\EAI\PC all\Resource Pool\Projects\SE Mole Valley\PC1180 Rural Roads Speed Limit Project\6. Drawings\Current\Area 3\TRO\Area 3 TRO Proposals - Chilworth.dwg

North Point

N

"Based upon the Ordnance Survey mapping with the permission of the Controller of Her Majesty's Stationery Office © Crown copyright. Unauthorised reproduction infringes Crown copyright and may lead to prosecution or civil proceedings." Surrey County Council LA 076872 2002.

Drawn by	PG	Sig. PG	Date APR 2022
Checked by originator	KG	Sig. KG	Date MAY 2022
Approved by	CA	Sig. CA	Date MAY 2022

Project

C37 WHITE LANE
CHILWORTH

Drawing

RURAL ROADS SPEED LIMIT REDUCTION
TRO PLAN

SHEET 1 OF 1

SURREY COUNTY COUNCIL
Surrey Highways & Transport for Surrey

Project No.	PC1180
Contract No.	
Sheet No.	
Drawing No.	256
Rev.	-
Classification	PRESENTATION

A1