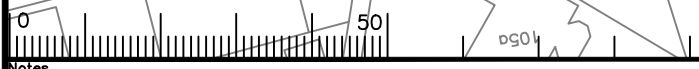




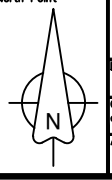
KEY
 — PROPOSED
 NO WAITING AT ANY TIME



Notes

Rev.	Description	Drwn	Sig.	Date	Chkd	Sig.	Date	Appr	Sig.	Date

Rev.	Description	Drwn	Sig.	Date	Chkd	Sig.	Date	Appr	Sig.	Date




Based upon the Ordnance Survey mapping with the permission of the Controller of Her Majesty's Stationery Office. Crown copyright. Unauthorised reproduction infringes Crown copyright and may lead to prosecution or civil proceedings. Surrey County Council LA 076872 1998.

Drawn by	CAH	Sig.	CAH	Date	2012
Checked by	RH	Sig.	RH	Date	2012
Approved by	DC	Sig.	DC	Date	2012

Project
**REIGATE AND BANSTEAD DPE
 TADWORTH**

Drawing
SHELVERS WAY PROPOSED TRO

SHEET OF



Project No.	3282/R&B
Contract Sheet No.	18231
Rev.	-
Classification	PROPOSED