PROPOSED LAYOUT

BERRY MEADE

DARCY ROAD

STONNY CROFT

BRAMLEY WAY

LOCATION A
PROPOSED JUNCTION ROAD TABLE.

PROPOSED 20mph ROAD MARKING.

PROPOSED 12m LONG EXTENSION TO THE DOUBLE YELLOW LINES.

PROPOSED DASHED ROAD MARKING.

PROPOSED 20mph ROAD MARKINGS.

PROPOSED 10m LONG EXTENSION TO THE DOUBLE YELLOW LINES.

PROPOSED SIGNING TO INDICATE THE START OF THE NEW 20mph ZONE WITH ZONE ENDS SIGNS ON THE REVERSE SIDE.

EXISTING ROAD TABLE WITH CROSSING POINT TO REMAIN.

PROPOSED 20mph ROAD MARKINGS.

PROPOSED SIGNING TO INDICATE THE START OF THE NEW 20mph ZONE WITH ZONE ENDS SIGNS ON THE REVERSE SIDE.

LOCATION B
PROPOSED TAPERED EDGE ROAD TABLE.

LOCATION C
PROPOSED TAPERED EDGE ROAD TABLE.

PROPOSED SIGNING TO INDICATE THE START OF THE NEW 20mph ZONE WITH ZONE ENDS SIGNS ON THE REVERSE SIDE.

PROPOSED 20mph ROAD MARKING.

PROPOSED 20mph ROAD MARKINGS.

The Greville Primary School

ALL EXISTING ROAD MARKINGS ON STONNY CROFT TO BE REFRESHED.

LOCATION A

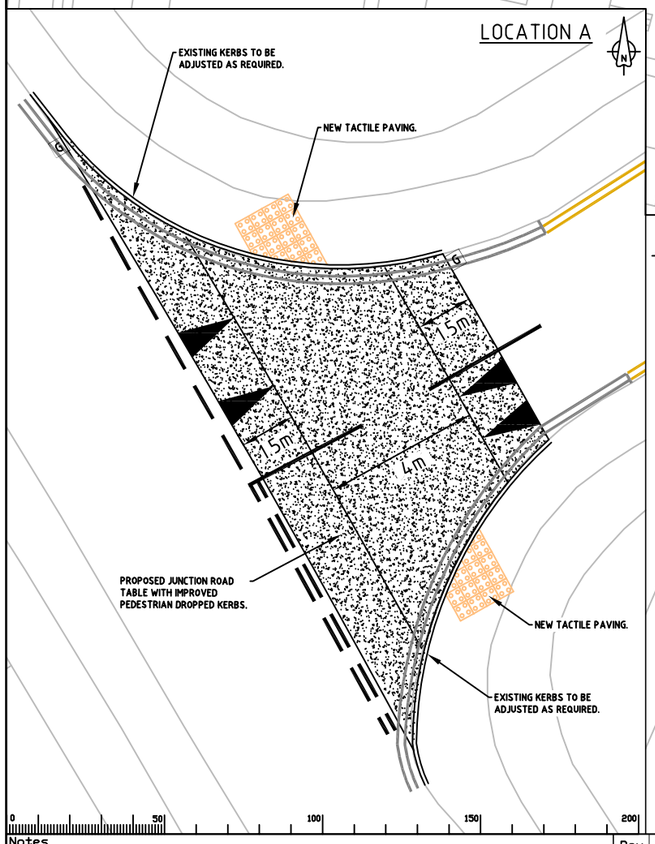

LOCATION B

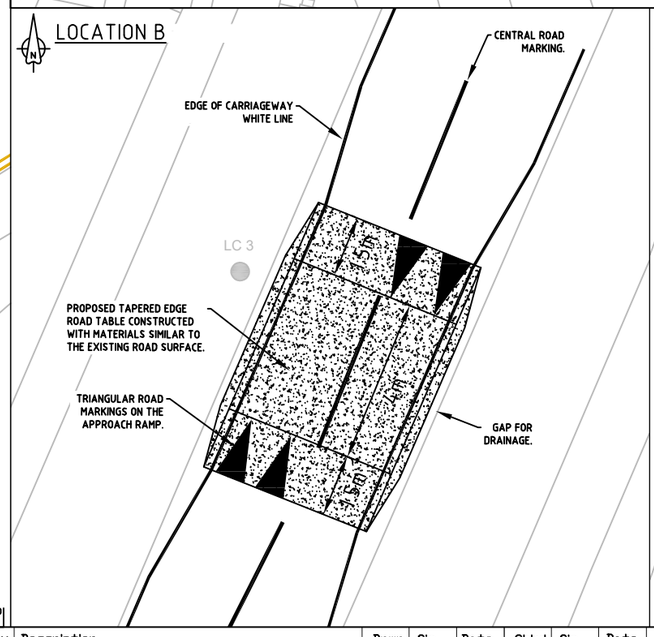

LOCATION C

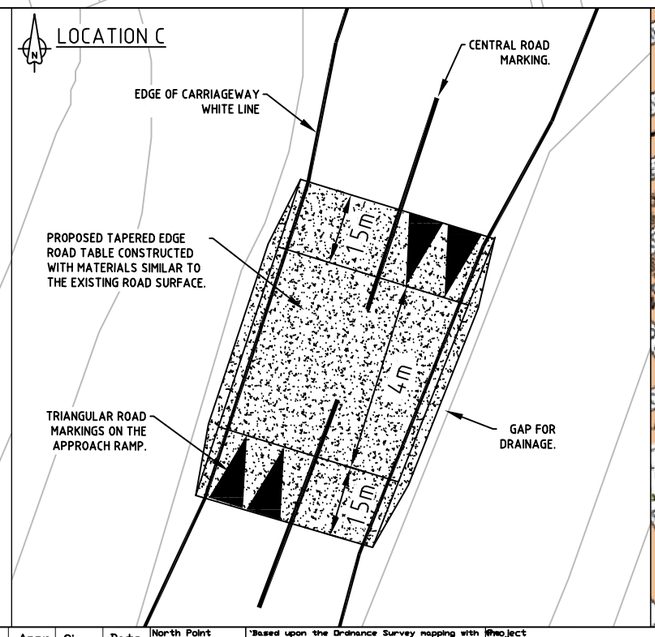

LOCATION PLAN

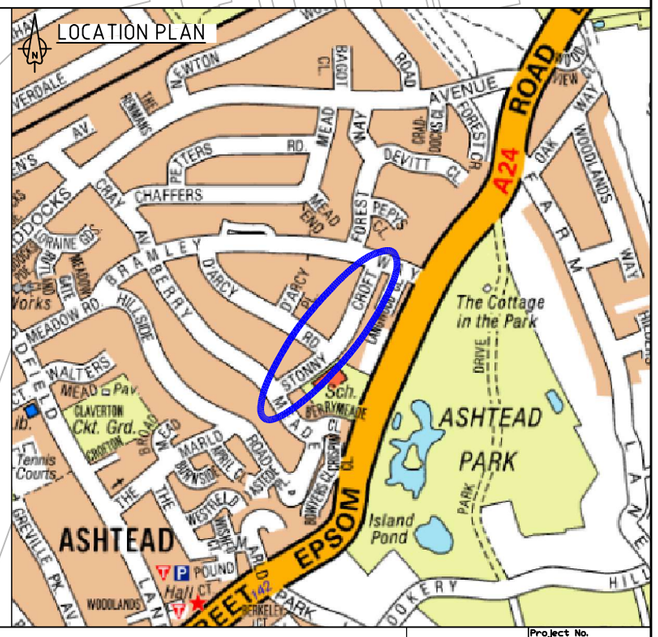

Notes

Rev.	Description	Drwn	Sig.	Date	Chkd	Sig.	Date	Appr	Sig.	Date
-	-	-	-	-	-	-	-	-	-	-

File Name

Scale not to scale

North Point

SEE INSETS

'Based upon the Ordnance Survey mapping with permission of the Controller of Her Majesty's Stationery Office© © Crown copyright. Unauthorised reproduction infringes Crown copyright and may lead to prosecution or civil proceedings.' Surrey County Council LA 076872 2002.

	Sig.	Date
Drawn by SK	SK	30.9.22
Checked by originator JD	JD	30.9.22
Approved by		

Project

STONNY CROFT, ASHTEAD
20mph OUTSIDE SCHOOLS

Drawing

GENERAL ARRANGEMENT OF PROPOSED WORKS

SHEET 1 OF 1

SURREY COUNTY COUNCIL

Project No. PC1152

Contract Sheet No.

Drawing No. 05

Rev. -

Classification PRESENTATION