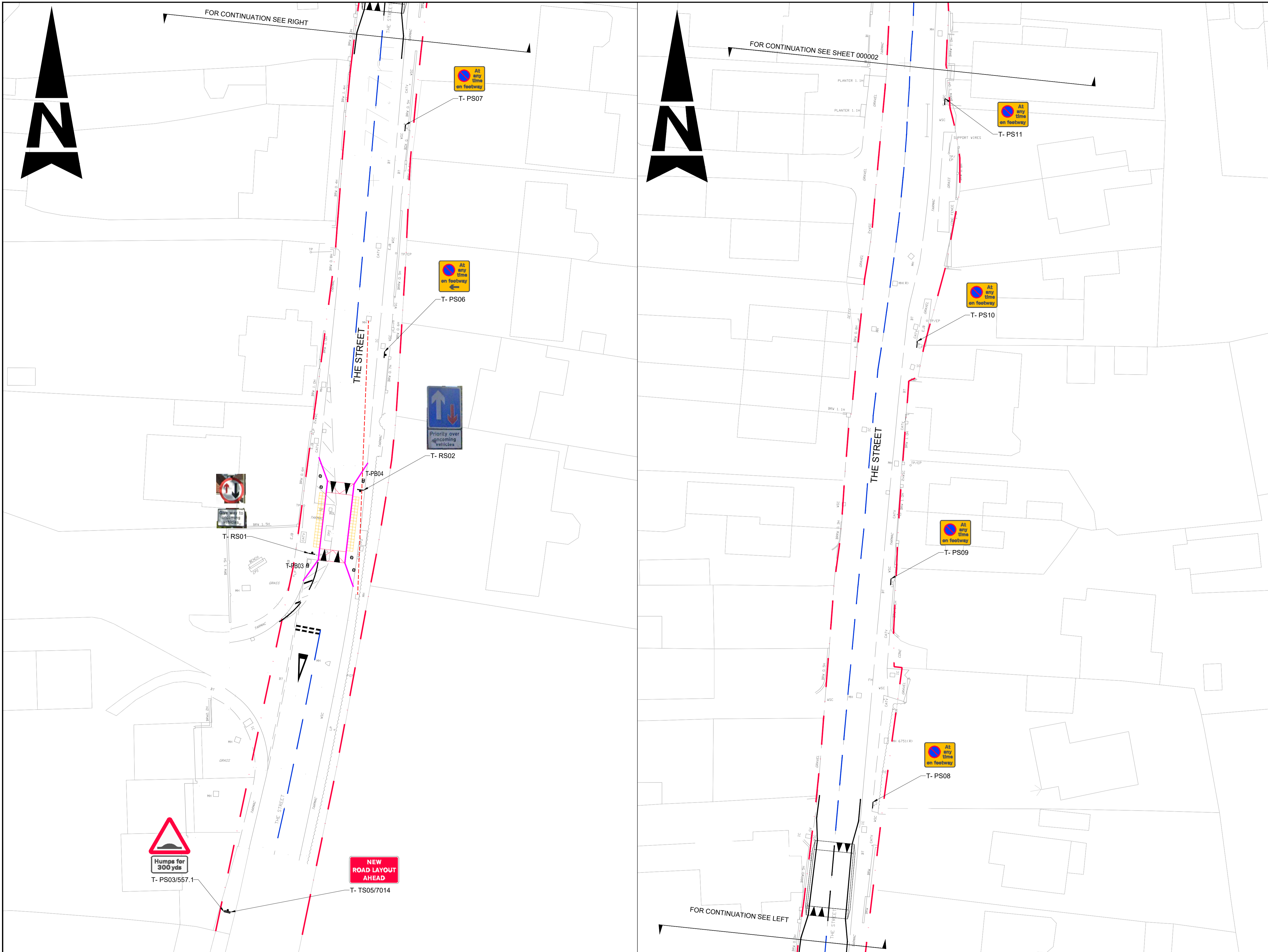


DO NOT SCALE



- NOTES:
- DO NOT SCALE FROM THIS DRAWING.
  - ALL DIMENSIONS ARE IN METRES UNLESS OTHERWISE STATED.
  - HEALTH AND SAFETY: THE CONTRACTOR SHALL BE AWARE OF ALL STATUTORY UNDERTAKER'S PLANT THAT MAY BE LOCATED WITHIN THE SITE.
  - FOR GENERAL ARRANGEMENT REFER TO DRAWING NO. 5214098-ATK-HGN-XX-DR-CH-000001 TO 000004.
  - ALL TRAFFIC SIGNS NUMBERS SHALL BE IN ACCORDANCE WITH TRAFFIC SIGNS REGULATIONS AND GENERAL DIRECTIONS 2016.
  - LOCATION OF TRAFFIC SIGNS ARE APPROXIMATE AND ARE TO BE AGREED WITH THE OVERSEEING ORGANISATION ON SITE.
  - FOR SIGN & POST DETAILS REFER TO SIGN SCHEDULE NO. 5214098-ATK-HSN-XX-SH-CH-000001.
  - FOR SIGN FACE DETAILS REFER TO DRAWING NO. 5214098-ATK-HSN-XX-DR-CH-000005.
  - ALL TEMPORARY SIGNS AND THEIR POSTS MUST BE REMOVED AND HOLES REINSTATED TO MATCH THE SURROUNDING AREA 3 - 6 MONTHS AFTER COMPLETION OF WORK.
  - ALL SIGNS, BOLLARDS AND OTHER STREET FURNITURE SHALL MAINTAIN A MINIMUM CLEARANCE FROM KERB FACE OF 450mm & THE SPACING BETWEEN BOLLARD SHALL MAINTAIN 3m.

KEY TO TRAFFIC SIGN ANNOTATION:

E-PS/RS/TS/EXXXXXXX			
Proposed Sign	Relocated Sign/ Temporary Sign	Sign Reference No.	TSRGD Diag. No.

KEY:

	EXISTING HIGHWAY BOUNDARY
	PROPOSED KERBLINE
	PROPOSED ROAD MARKING
	EXISTING ROAD MARKING TO BE REFRESHED
	PROPOSED TACTILE PAVING (BUFF COLOUR)
	PROPOSED DIRECTIONAL BOLLARD
	PROPOSED CIRCULAR BOLLARD
	PROPOSED TRAFFIC SIGN
	RELOCATED TRAFFIC SIGN
	PROPOSED TEMPORARY SIGN (SEE NOTE 9)

SAFETY, HEALTH AND ENVIRONMENTAL INFORMATION

In addition to the hazards/risks normally associated with the types of work detailed on this drawing, note the following significant residual risks (Reference shall also be made to the design hazard log).

Construction	For details of hazards/risks, Refer General Arrangement plan drawing no. 5214098-ATK-HGN-XX-DR-CH-000001 TO 000004.
Maintenance / Cleaning	NONE
Use	NONE
Decommissioning / Demolition	NONE

Stat	Purpose of Issue	Date	Auth	Rev	Description	By	Date	Chkd	Auth
S3	FOR REVIEW / COMMENT	14/06/23	CG	P06	Comments Incorporated	SG	14/06/23	RT	CG
S3	FOR REVIEW / COMMENT	04/04/23	CG	P05	Design Updated	SG	04/04/23	RT	CG
S3	FOR REVIEW / COMMENT	30/03/23	CG	P04	Comments Updated	SG	30/03/23	RT	CG
S3	FOR REVIEW / COMMENT	16/02/23	CG	P03	For RSA	SG	16/02/23	RT	CG
S3	FOR REVIEW / COMMENT	16/01/23	CG	P02	Second Issue	SG	10/01/23	RT	CG
S3	FOR REVIEW / COMMENT	05/12/22	CG	P01	First Issue	SG	02/12/22	RT	CG

**ATKINS**<sup>TM</sup>  
 Atkins Limited  
 Consulting Engineers,  
 County Gate, County Way  
 Trowbridge, Wiltshire  
 BA14 7FJ  
 Tel: 01225 730360 www.atkinglobal.com

Client  
  
 Surrey County Council  
 Surrey Highways & Transport for Surrey

Project  
 TONGHAM HIGH STREET  
 DETAILED DESIGN

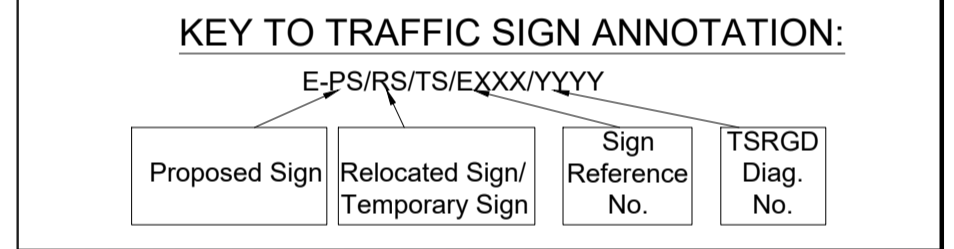
Sheet Size	Original Scale	Designed/Drawn	Checked	Authorised
A1	1:250	SG	RT	CG
Status	Drawing Number	Date	Date	Date
S3	5214098-ATK-HSN-XX-DR-CH-000001	14/06/23	14/06/23	14/06/23
Rev				
	P06			

THIS MAP IS REPRODUCED FROM ORDNANCE SURVEY MATERIAL WITH THE PERMISSION OF ORDNANCE SURVEY ON BEHALF OF THE CONTROLLER OF HER MAJESTY'S STATIONERY OFFICE. © CROWN COPYRIGHT. UNAUTHORISED REPRODUCTION INFRINGES CROWN COPYRIGHT AND MAY LEAD TO PROSECUTION OR CIVIL PROCEEDINGS.  
 Swindon Borough Council 10004296 (2022)

DO NOT SCALE



- NOTES:
- DO NOT SCALE FROM THIS DRAWING.
  - ALL DIMENSIONS ARE IN METRES UNLESS OTHERWISE STATED.
  - HEALTH AND SAFETY: THE CONTRACTOR SHALL BE AWARE OF ALL STATUTORY UNDERTAKER'S PLANT THAT MAY BE LOCATED WITHIN THE SITE.
  - FOR GENERAL ARRANGEMENT REFER TO DRAWING NO. 5214098-ATK-HGN-XX-DR-CH-000001 TO 000004.
  - ALL TRAFFIC SIGNS NUMBERS SHALL BE IN ACCORDANCE WITH TRAFFIC SIGNS REGULATIONS AND GENERAL DIRECTIONS 2016.
  - LOCATION OF TRAFFIC SIGNS ARE APPROXIMATE AND ARE TO BE AGREED WITH THE OVERSEEING ORGANISATION ON SITE.
  - FOR SIGN & POST DETAILS REFER TO SIGN SCHEDULE NO. 5214098-ATK-HSN-XX-SH-CH-000001.
  - FOR SIGN FACE DETAILS REFER TO DRAWING NO. 5214098-ATK-HSN-XX-DR-CH-000005.
  - ALL TEMPORARY SIGNS AND THEIR POSTS MUST BE REMOVED AND HOLES REINSTATED TO MATCH THE SURROUNDING AREA 3 - 6 MONTHS AFTER COMPLETION OF WORK.
  - ALL SIGNS, BOLLARDS AND OTHER STREET FURNITURE SHALL MAINTAIN A MINIMUM CLEARANCE FROM KERB FACE OF 450mm & THE SPACING BETWEEN BOLLARD SHALL MAINTAIN 3m.



- KEY:
- EXISTING HIGHWAY BOUNDARY
  - PROPOSED KERBLINE
  - PROPOSED ROAD MARKING
  - EXISTING ROAD MARKING TO BE REFRESHED
  - PROPOSED TACTILE PAVING (BUFF COLOUR)
  - PROPOSED DIRECTIONAL BOLLARD
  - PROPOSED CIRCULAR BOLLARD
  - PROPOSED TRAFFIC SIGN
  - RELOCATED TRAFFIC SIGN
  - PROPOSED TEMPORARY SIGN (SEE NOTE 9)

**SAFETY, HEALTH AND ENVIRONMENTAL INFORMATION**

In addition to the hazards/risks normally associated with the types of work detailed on this drawing, note the following significant residual risks (Reference shall also be made to the design hazard log).

Construction	For details of hazards/risks, Refer General Arrangement plan drawing no. 5214098-ATK-HGN-XX-DR-CH-000001 TO 000004.
Maintenance / Cleaning	NONE
Use	NONE
Decommissioning / Demolition	NONE

Stat	Purpose of Issue	Date	Auth	Rev	Description	By	Date	Chkd	Auth
S3	FOR REVIEW / COMMENT	14/06/23	P06		Comments Incorporated	SG	14/06/23	RT	CG
S3	FOR REVIEW / COMMENT	04/04/23	CG	P05	Design Updated	SG	04/04/23	RT	CG
S3	FOR REVIEW / COMMENT	30/03/23	CG	P05	Comments Updated	SG	30/03/23	RT	CG
S3	FOR REVIEW / COMMENT	16/02/23	CG	P03	For RSA	SG	16/02/23	RT	CG
S3	FOR REVIEW / COMMENT	16/01/23	CG	P02	Second Issue	SG	10/01/23	RT	CG
S3	FOR REVIEW / COMMENT	05/12/22	CG	P01	First Issue	SG	02/12/22	RT	CG

Stat	Purpose of Issue	Date	Auth	Rev	Description	By	Date	Chkd	Auth
S3	FOR REVIEW / COMMENT	14/06/23	P06		Comments Incorporated	SG	14/06/23	RT	CG
S3	FOR REVIEW / COMMENT	04/04/23	CG	P05	Design Updated	SG	04/04/23	RT	CG
S3	FOR REVIEW / COMMENT	30/03/23	CG	P05	Comments Updated	SG	30/03/23	RT	CG
S3	FOR REVIEW / COMMENT	16/02/23	CG	P03	For RSA	SG	16/02/23	RT	CG
S3	FOR REVIEW / COMMENT	16/01/23	CG	P02	Second Issue	SG	10/01/23	RT	CG
S3	FOR REVIEW / COMMENT	05/12/22	CG	P01	First Issue	SG	02/12/22	RT	CG

**ATKINS**<sup>TM</sup>

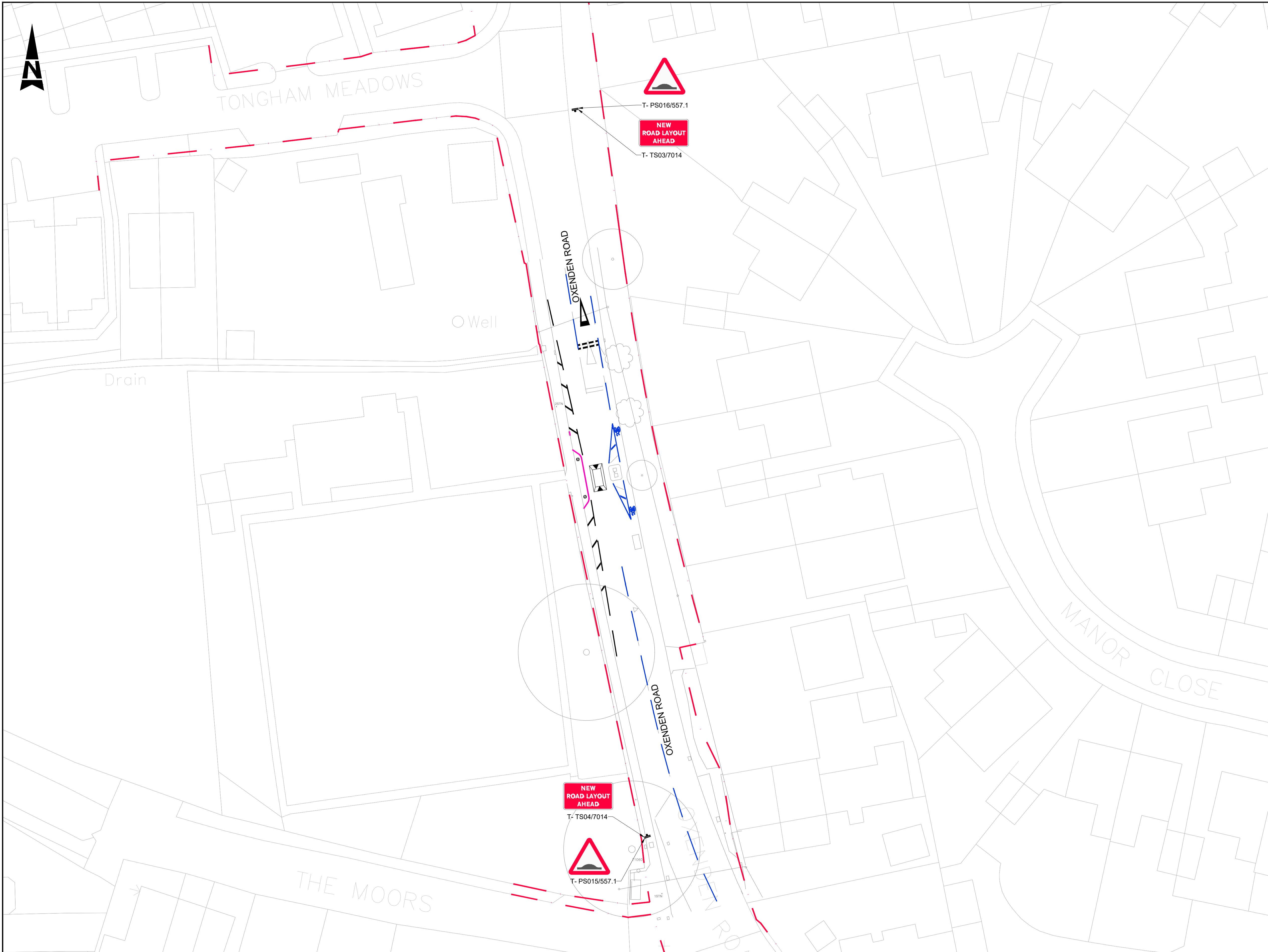
Atkins Limited  
Consulting Engineers,  
County Gate, County Way  
Trowbridge, Wiltshire  
BA14 7FJ  
Tel: 01225 730360 www.atkinglobal.com

Client: **SURREY COUNTY COUNCIL**  
Surrey Highways & Transport for Surrey

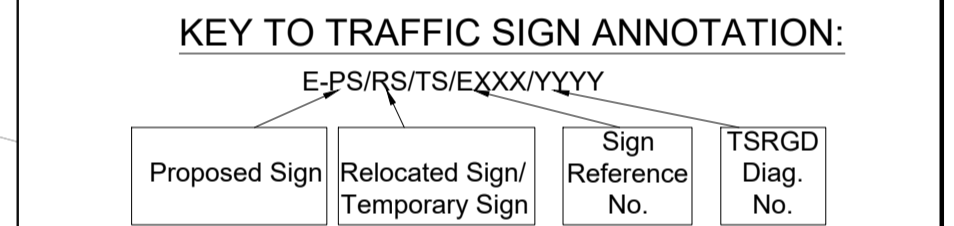
Project: **TONGHAM HIGH STREET**  
**DETAILED DESIGN**

Sheet Size	Original Scale	Designed/Drawn	Checked	Authorised
A1	1:250	SG	RT	CG
Status	Drawing Number	Date	Date	Date
S3	5214098-ATK-HSN-XX-DR-CH-000002	14/06/23	14/06/23	14/06/23
Rev				
	P06			

THIS MAP IS REPRODUCED FROM ORDNANCE SURVEY MATERIAL WITH THE PERMISSION OF ORDNANCE SURVEY ON BEHALF OF THE CONTROLLER OF HER MAJESTY'S STATIONERY OFFICE. © CROWN COPYRIGHT. UNAUTHORISED REPRODUCTION INFRINGES CROWN COPYRIGHT AND MAY LEAD TO PROSECUTION OR CIVIL PROCEEDINGS.  
Swindon Borough Council 100044296 (2022)



- NOTES:
- DO NOT SCALE FROM THIS DRAWING.
  - ALL DIMENSIONS ARE IN METRES UNLESS OTHERWISE STATED.
  - HEALTH AND SAFETY: THE CONTRACTOR SHALL BE AWARE OF ALL STATUTORY UNDERTAKER'S PLANT THAT MAY BE LOCATED WITHIN THE SITE.
  - FOR GENERAL ARRANGEMENT REFER TO DRAWING NO. 5214098-ATK-HGN-XX-DR-CH-000001 TO 000004.
  - ALL TRAFFIC SIGNS NUMBERS SHALL BE IN ACCORDANCE WITH TRAFFIC SIGNS REGULATIONS AND GENERAL DIRECTIONS 2016.
  - LOCATION OF TRAFFIC SIGNS ARE APPROXIMATE AND ARE TO BE AGREED WITH THE OVERSEEING ORGANISATION ON SITE.
  - FOR SIGN & POST DETAILS REFER TO SIGN SCHEDULE NO. 5214098-ATK-HSN-XX-SH-CH-000001.
  - FOR SIGN FACE DETAILS REFER TO DRAWING NO. 5214098-ATK-HSN-XX-DR-CH-000005.
  - ALL TEMPORARY SIGNS AND THEIR POSTS MUST BE REMOVED AND HOLES REINSTATED TO MATCH THE SURROUNDING AREA 3 - 6 MONTHS AFTER COMPLETION OF WORK.
  - ALL SIGNS, BOLLARDS AND OTHER STREET FURNITURE SHALL MAINTAIN A MINIMUM CLEARANCE FROM KERB FACE OF 450mm & THE SPACING BETWEEN BOLLARD SHALL MAINTAIN 3m.



- KEY:
- EXISTING HIGHWAY BOUNDARY
  - PROPOSED KERBLINE
  - PROPOSED ROAD MARKING
  - EXISTING ROAD MARKING TO BE REFRESHED
  - PROPOSED TACTILE PAVING (BUFF COLOUR)
  - PROPOSED DIRECTIONAL BOLLARD
  - PROPOSED CIRCULAR BOLLARD
  - PROPOSED TRAFFIC SIGN
  - RELOCATED TRAFFIC SIGN
  - PROPOSED TEMPORARY SIGN (SEE NOTE 9)

**SAFETY, HEALTH AND ENVIRONMENTAL INFORMATION**

In addition to the hazards/risks normally associated with the types of work detailed on this drawing, note the following significant residual risks (Reference shall also be made to the design hazard log).

**Construction**  
 For details of hazards/risks, Refer General Arrangement plan drawing no. 5214098-ATK-HGN-XX-DR-CH-000001 TO 000004.

**Maintenance / Cleaning**  
 NONE

**Use**  
 NONE

**Decommissioning / Demolition**  
 NONE

THIS MAP IS REPRODUCED FROM ORDNANCE SURVEY MATERIAL WITH THE PERMISSION OF ORDNANCE SURVEY ON BEHALF OF THE CONTROLLER OF HER MAJESTY'S STATIONERY OFFICE. © CROWN COPYRIGHT. UNAUTHORISED REPRODUCTION INFRINGES CROWN COPYRIGHT AND MAY LEAD TO PROSECUTION OR CIVIL PROCEEDINGS.  
 Swindon Borough Council 10004296 (2022)

Stat	Purpose of Issue	Date	Auth	Rev	Description	By	Date	Chkd	Auth
S3	FOR REVIEW / COMMENT	14/06/23	CG	P06	Comments Incorporated	SG	14/06/23	RT	CG
S3	FOR REVIEW / COMMENT	04/04/23	CG	P05	Design Updated	SG	04/04/23	RT	CG
S3	FOR REVIEW / COMMENT	30/03/23	CG	P04	Comments Updated	SG	30/03/23	RT	CG
S3	FOR REVIEW / COMMENT	16/02/23	CG	P03	For RSA	SG	16/02/23	RT	CG
S3	FOR REVIEW / COMMENT	16/01/23	CG	P02	Second Issue	SG	10/01/23	RT	CG
S3	FOR REVIEW / COMMENT	05/12/22	CG	P01	First Issue	SG	02/12/22	RT	CG

**ATKINS**<sup>TM</sup>  
 Atkins Limited  
 Consulting Engineers,  
 County Gate, County Way  
 Trowbridge, Wiltshire  
 BA14 7FJ  
 Tel: 01225 730360 www.atkinglobal.com

**SURREY COUNTY COUNCIL**  
 Surrey Highways & Transport for Surrey

Client: TONGHAM HIGH STREET  
 Project: DETAILED DESIGN

**TRAFFIC SIGN LAYOUT OXENDEN ROAD**

Sheet Size	Original Scale	Designed/Drawn	Checked	Authorised
A1	1:250	SG	RT	CG
Status	Drawing Number	Date	Date	Date
S3	5214098-ATK-HSN-XX-DR-CH-000004	14/06/23	14/06/23	14/06/23
Rev				
	P06			

DO NOT SCALE



Signing Project Tongham High Street					
Sign Reference	T-PS03_05_15	Width (mm)	680	Background	White
x Height	16	Height (mm)	600	Border	Red
Material	Class RA2	Area (sq.m)	0.28	Legend	Black

Signing Project Tongham High Street (Supplementary Plate)					
Sign Reference	T-PS03_05	Width (mm)	605	Background	White
x Height	50	Height (mm)	290	Border	Black
Material	Class RA2	Area (sq.m)	0.18	Legend	Black



Signing Project Tongham High Street					
Sign Reference	T-TS03_04_05	Width (mm)	815	Background	Red
x Height	50	Height (mm)	450	Border	White
Material	Class RA2	Area (sq.m)	0.37	Legend	White



Signing Project Tongham High Street					
Sign Reference	T-PS07_08_09	Width (mm)	255	Background	Yellow
x Height	10, 11, 12, 13	Height (mm)	205	Border	Black
Material	Class RA2	Area (sq.m)	0.05	Legend	Black



Signing Project Tongham High Street					
Sign Reference	T-PS06	Width (mm)	255	Background	Yellow
x Height	20.0	Height (mm)	260	Border	Black
Material	Class RA2	Area (sq.m)	0.07	Legend	Black



Signing Project Tongham High Street					
Sign Reference	T-PS14	Width (mm)	255	Background	Yellow
x Height	20.0	Height (mm)	260	Border	Black
Material	Class RA2	Area (sq.m)	0.07	Legend	Black

- NOTES:
- DO NOT SCALE FROM THIS DRAWING.
  - ALL DIMENSIONS ARE IN METRES UNLESS OTHERWISE STATED.
  - FOR GENERAL ARRANGEMENT REFER TO DRAWING NO. 5214098-ATK-HGN-XX-DR-CH-000001 TO 000004.
  - ALL TRAFFIC SIGNS NUMBERS SHALL BE IN ACCORDANCE WITH TRAFFIC SIGNS REGULATIONS AND GENERAL DIRECTIONS 2016.

**SAFETY, HEALTH AND ENVIRONMENTAL INFORMATION**

In addition to the hazards/risks normally associated with the types of work detailed on this drawing, note the following significant residual risks (Reference shall also be made to the design hazard log).

**Construction**  
 For details of hazards/risks, Refer General Arrangement plan drawing no. 5214098-ATK-HGN-XX-DR-CH-000001 TO 000004.

**Maintenance / Cleaning**  
 NONE

**Use**  
 NONE

**Decommissioning / Demolition**  
 NONE

**TRAFFIC SIGNS FACE DETAILS**

Stat	Purpose of Issue	Date	Auth	Rev	Description	By	Date	Chkd	Auth
S3	FOR REVIEW / COMMENT	14/06/23	CG	P06	Comments Incorporated	SG	14/06/23	RT	CG
S3	FOR REVIEW / COMMENT	04/04/23	CG	P05	Design Updated	SG	04/04/23	RT	CG
S3	FOR REVIEW / COMMENT	30/03/23	CG	P04	Comments Updated	SG	30/03/23	RT	CG
S3	FOR REVIEW / COMMENT	16/02/23	CG	P03	For RSA	SG	16/02/23	RT	CG
S3	FOR REVIEW / COMMENT	16/01/23	CG	P02	Second Issue	SG	10/01/23	RT	CG
S3	FOR REVIEW / COMMENT	05/12/22	CG	P01	First Issue	SG	02/12/22	RT	CG



**Atkins Limited**

Consulting Engineers,  
 County Gate, County Way  
 Trowbridge, Wiltshire  
 BA14 7FJ

Tel: 01225 730360 www.atkinsglobal.com

Client



**SURREY**  
 COUNTY COUNCIL  
 Surrey Highways & Transport for Surrey

Project

TONGHAM HIGH STREET

DETAILED DESIGN

Sheet Size	Original Scale	Designed/Drawn	Checked	Authorised
A1	N.T.S.	SG	RT	CG
Status	Drawing Number	Date	Date	Date
S3	5214098-ATK-HSN-XX-DR-CH-000005	14/06/23	14/06/23	14/06/23
Rev				
	P06			