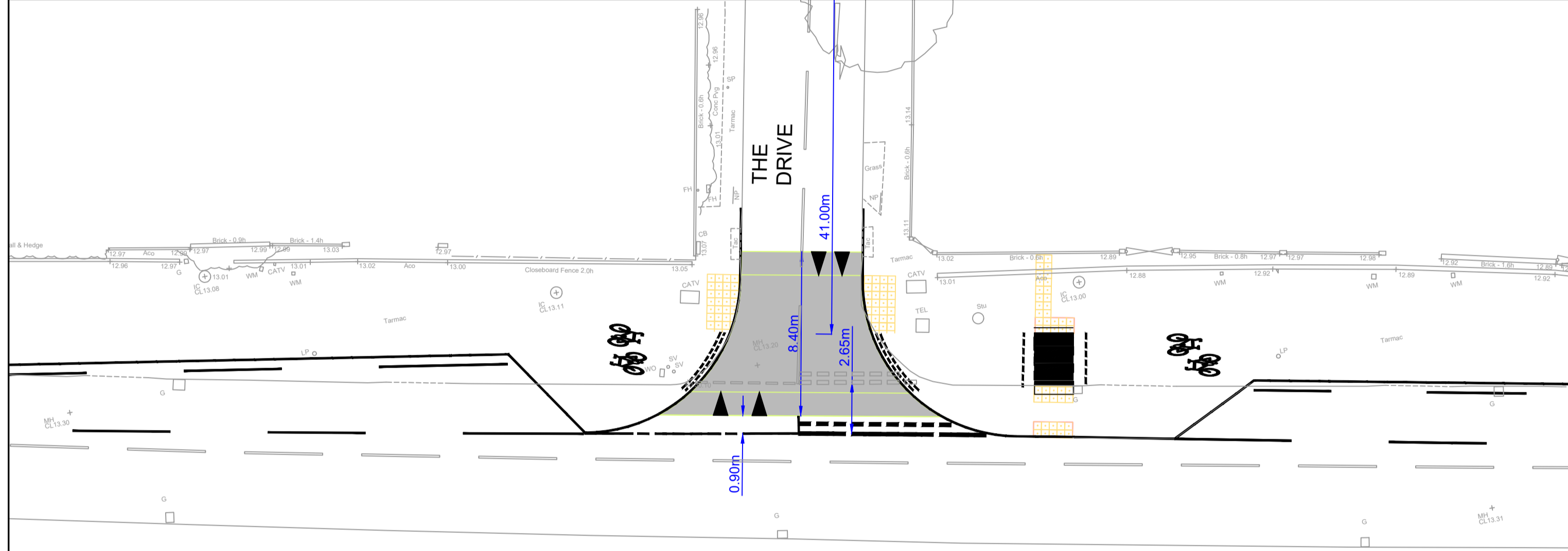
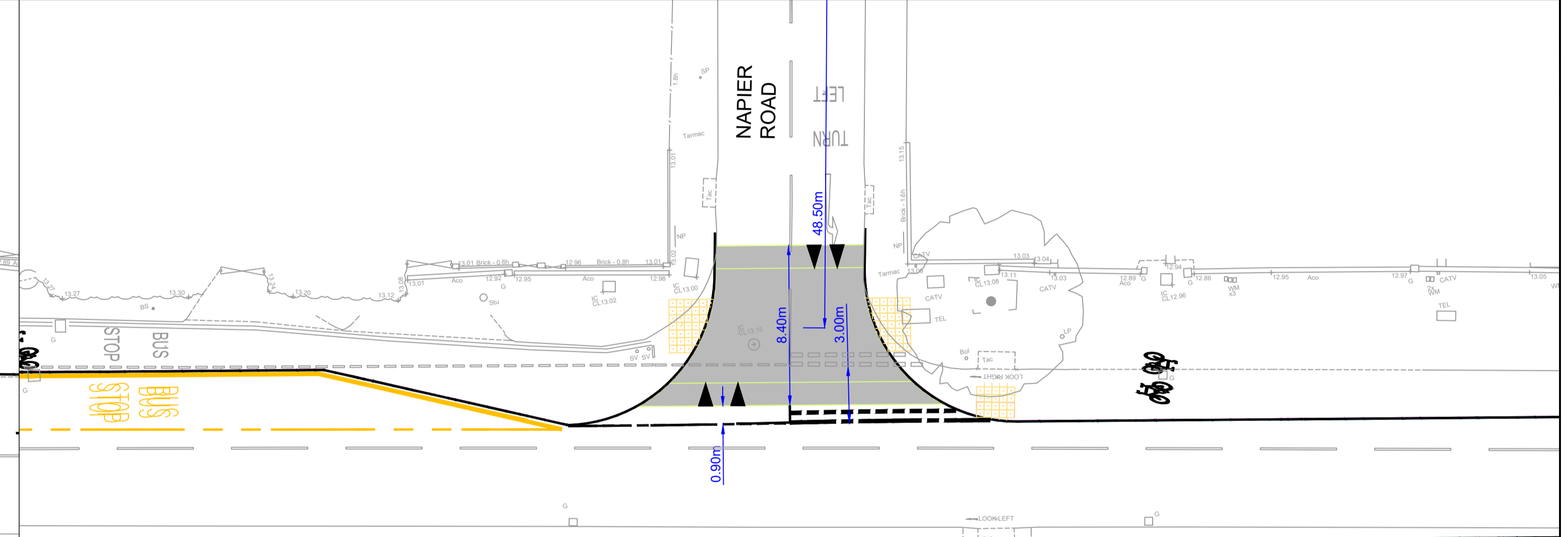


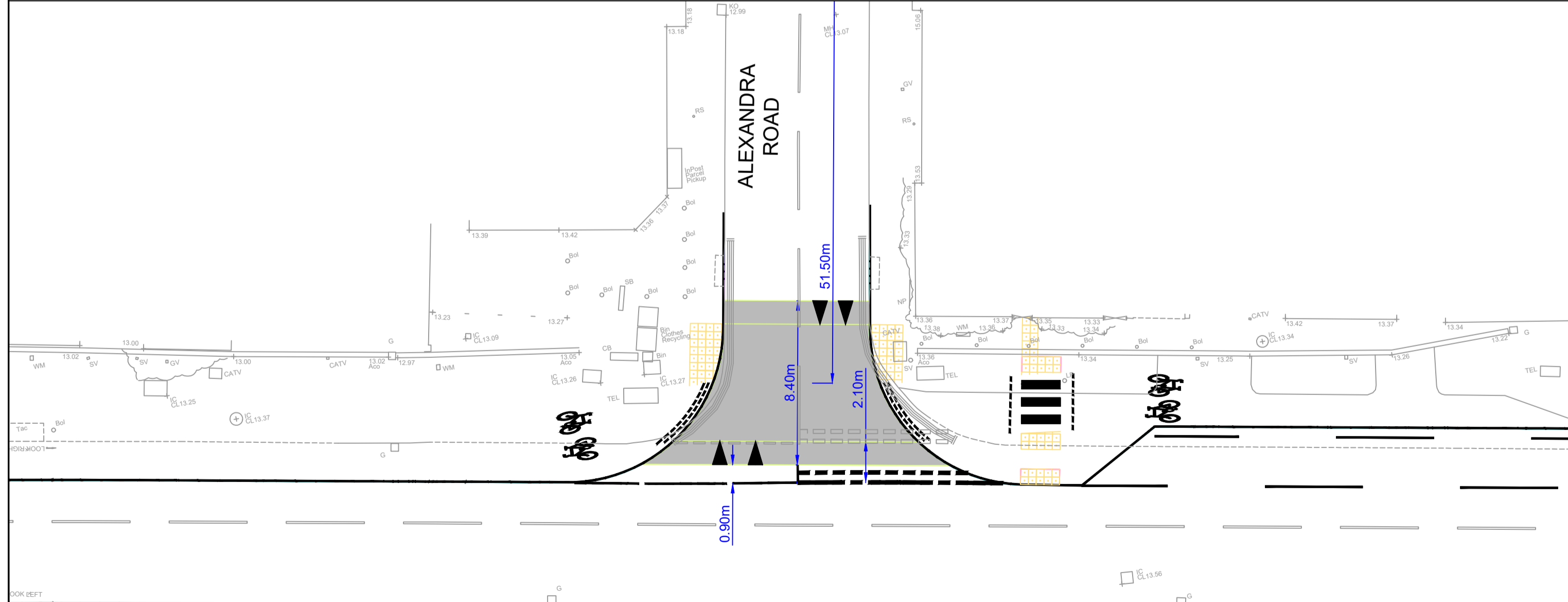
**ROAD TABLE 1** - EXISTING GIVE WAY LINE OF THE DRIVE / STAINES ROAD WEST JUNCTION TO BE MOVED A DISTANCE OF 2.65m SOUTH OF EXISTING POSITION AS PART OF PROPOSED WORKS. PROPOSED ROAD TABLE TO BE LOCATED AT A DISTANCE OF 0.90m FROM PROPOSED GIVE WAY LINE AND EXTEND A DISTANCE OF 8.40m NORTH EAST. CENTRE OF THE PROPOSED TABLE IS 41m SOUTH OF THE PROPERTY BOUNDARY BETWEEN NUMBER 1 THE DRIVE AND NUMBER 311 STAINES ROAD WEST. TABLE TO BE A HEIGHT OF 75mm.



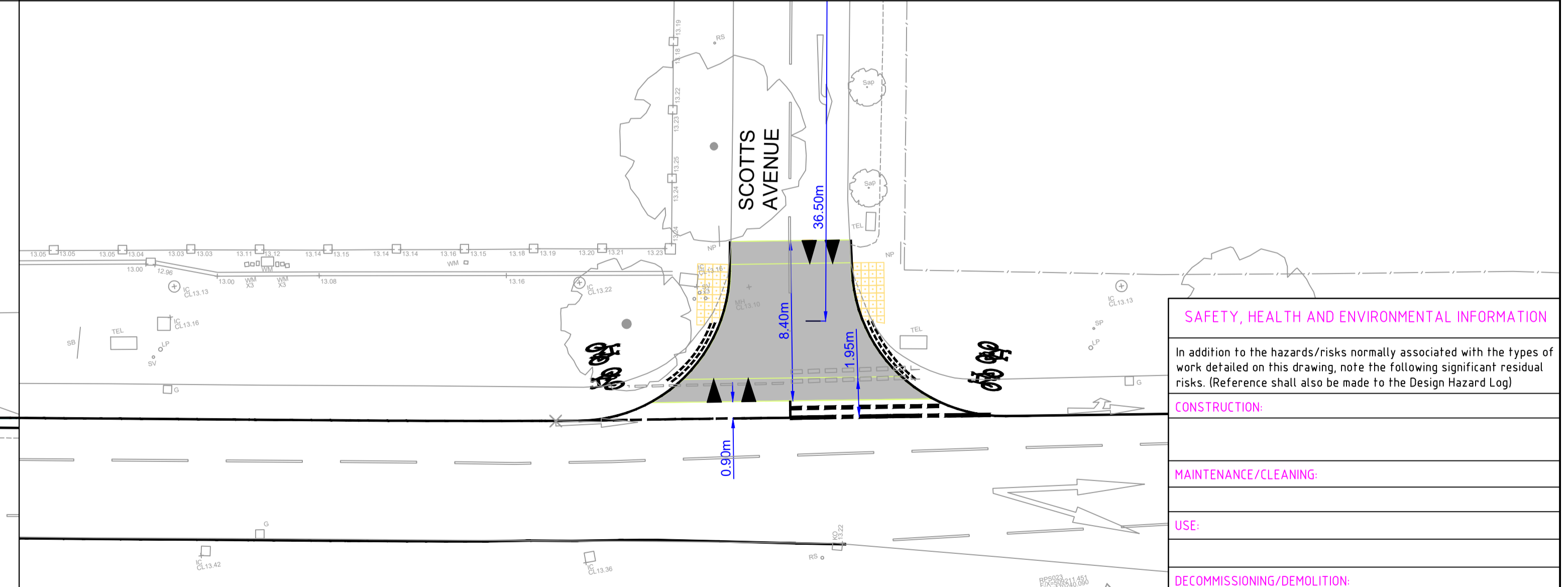
**ROAD TABLE 2** - EXISTING GIVE WAY LINE OF NAPIER ROAD / STAINES ROAD WEST JUNCTION TO BE MOVED A DISTANCE OF 3.00m SOUTH OF EXISTING POSITION AS PART OF PROPOSED WORKS. PROPOSED ROAD TABLE TO BE LOCATED AT A DISTANCE OF 0.90m FROM PROPOSED GIVE WAY LINE AND EXTEND A DISTANCE OF 8.40M NORTH EAST. CENTRE OF THE PROPOSED TABLE IS 48.5m SOUTH OF THE PROPERTY BOUNDARY BETWEEN THE CROFT AND THE FIRS, NAPIER ROAD. TABLE TO BE A HEIGHT OF 75mm.



**ROAD TABLE 3** - EXISTING GIVE WAY LINE OF ALEXANDRA ROAD / STAINES ROAD WEST JUNCTION TO BE MOVED A DISTANCE OF 2.10m SOUTH OF EXISTING POSITION AS PART OF PROPOSED WORKS. PROPOSED ROAD TABLE TO BE LOCATED AT A DISTANCE OF 0.90m FROM PROPOSED GIVE WAY LINE AND EXTEND A DISTANCE OF 8.40m NORTH EAST. CENTRE OF THE PROPOSED TABLE IS 51.5m SOUTH OF THE PROPERTY BOUNDARY BETWEEN NUMBERS 2 AND 4 ALEXANDRA ROAD. TABLE TO BE A HEIGHT OF 75mm.



**ROAD TABLE 4** - EXISTING GIVE WAY LINE OF SCOTTS AVENUE / STAINES ROAD WEST JUNCTION TO BE MOVED A DISTANCE OF 1.95m SOUTH OF EXISTING POSITION AS PART OF PROPOSED WORKS. PROPOSED ROAD TABLE TO BE LOCATED AT A DISTANCE OF 0.90M FROM PROPOSED GIVE WAY LINE AND EXTEND A DISTANCE OF 8.40M NORTH EAST. CENTRE OF THE PROPOSED TABLE IS 36.5M SOUTH OF THE CENTRE OF THE ACCESS INTO CHESSHOLME COURT. TABLE TO BE A HEIGHT OF 75MM.




**SAFETY, HEALTH AND ENVIRONMENTAL INFORMATION**

In addition to the hazards/risks normally associated with the types of work detailed on this drawing, note the following significant residual risks. (Reference shall also be made to the Design Hazard Log)

- CONSTRUCTION:
- MAINTENANCE/CLEANING:
- USE:
- DECOMMISSIONING/DEMOLITION:

It is assumed that all works will be carried out by a competent contractor working, where appropriate, to an approved method statement.



Notes

Rev.	Description	Drwn	Sig.	Date	Chkd	Sig.	Date	Appr	Sig.	Date

North Point	Project	Drawn by	Checked by	Approved by
		MB	JD	

Based upon the Ordnance Survey mapping with permission of the Controller of Her Majesty's Stationery Office. Crown copyright. Unauthorised reproduction infringes Crown copyright and may lead to prosecution or civil proceedings. Surrey County Council LA 076872 2006.

A308 STAINES ROAD WEST  
LTN 1/20 CORRIDOR - SECTION 3  
BLACK DOG TO SHEARS (MERITYRE).  
TRO PLAN

**SURREY COUNTY COUNCIL**  
Surrey Highway Transport for Surrey

Project No. PC1168  
Contract Sheet No. 100\_023  
Drawing No. 100\_023  
Rev. -  
Classification PRESENTATION

SHEET 1 OF 1